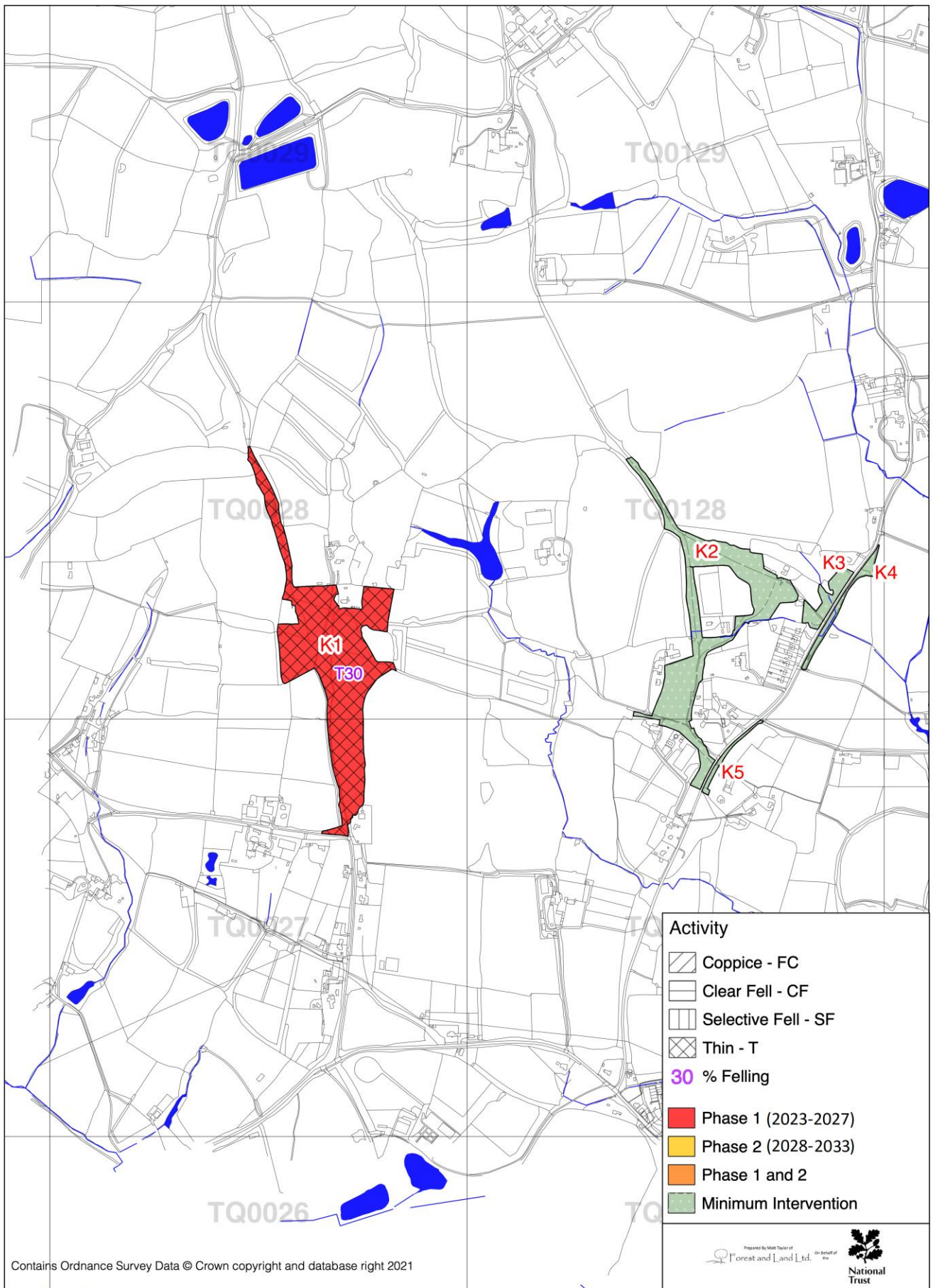


Contains Ordnance Survey Data © Crown copyright and database right 2021

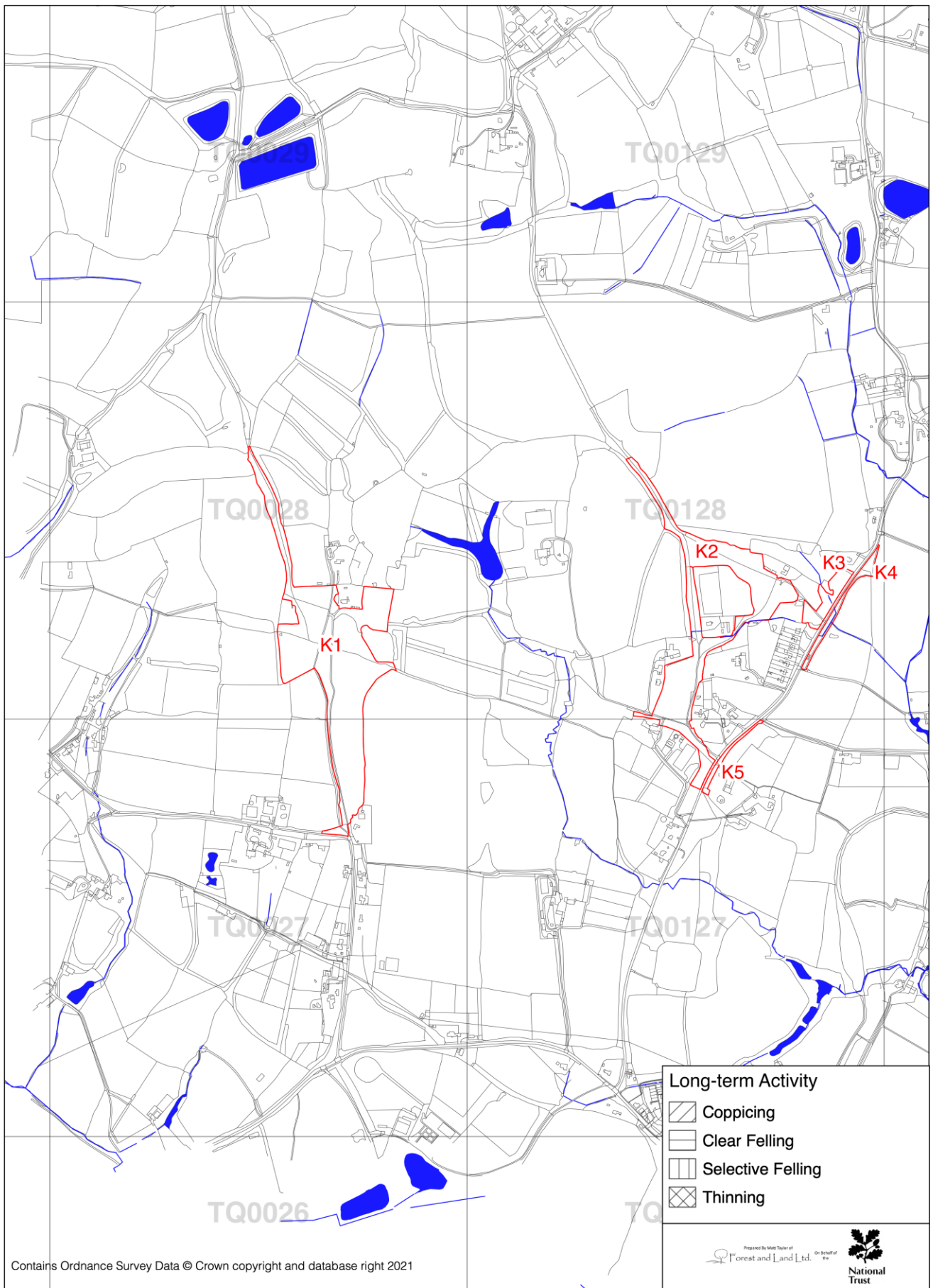
South Downs Woodland Management Plan—Kirdford & Plaistow
 Map 1: Compartments and Woodland Type

Scale 1:8000 at A3



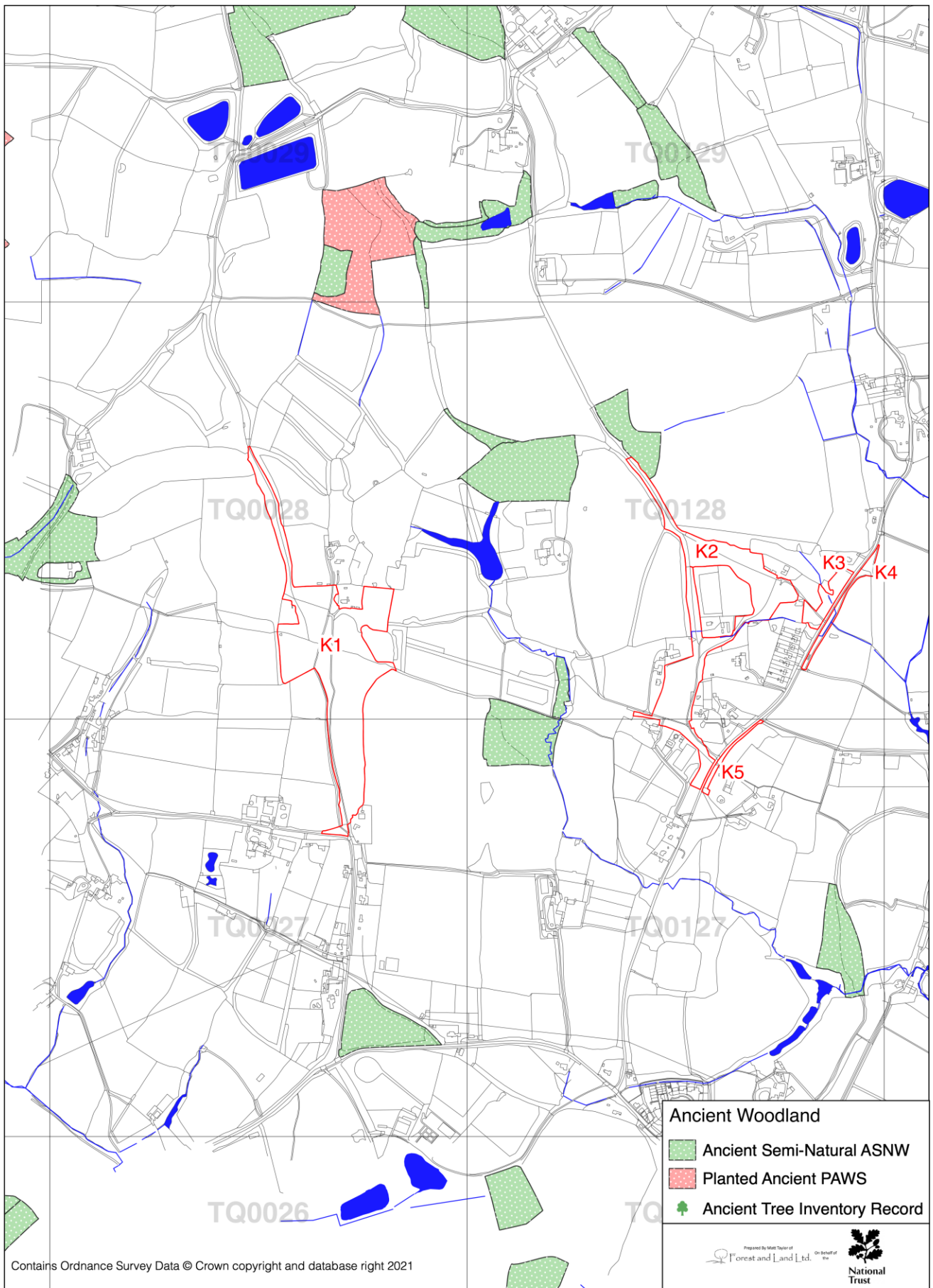
South Downs Woodland Management Plan—Kirdford & Plaistow
Map 2: Activity and Work Phase

Scale 1:8000 at A3



South Downs Woodland Management Plan—Kirdford & Plaistow
 Map 3: Long-term Activity (2034-2043)

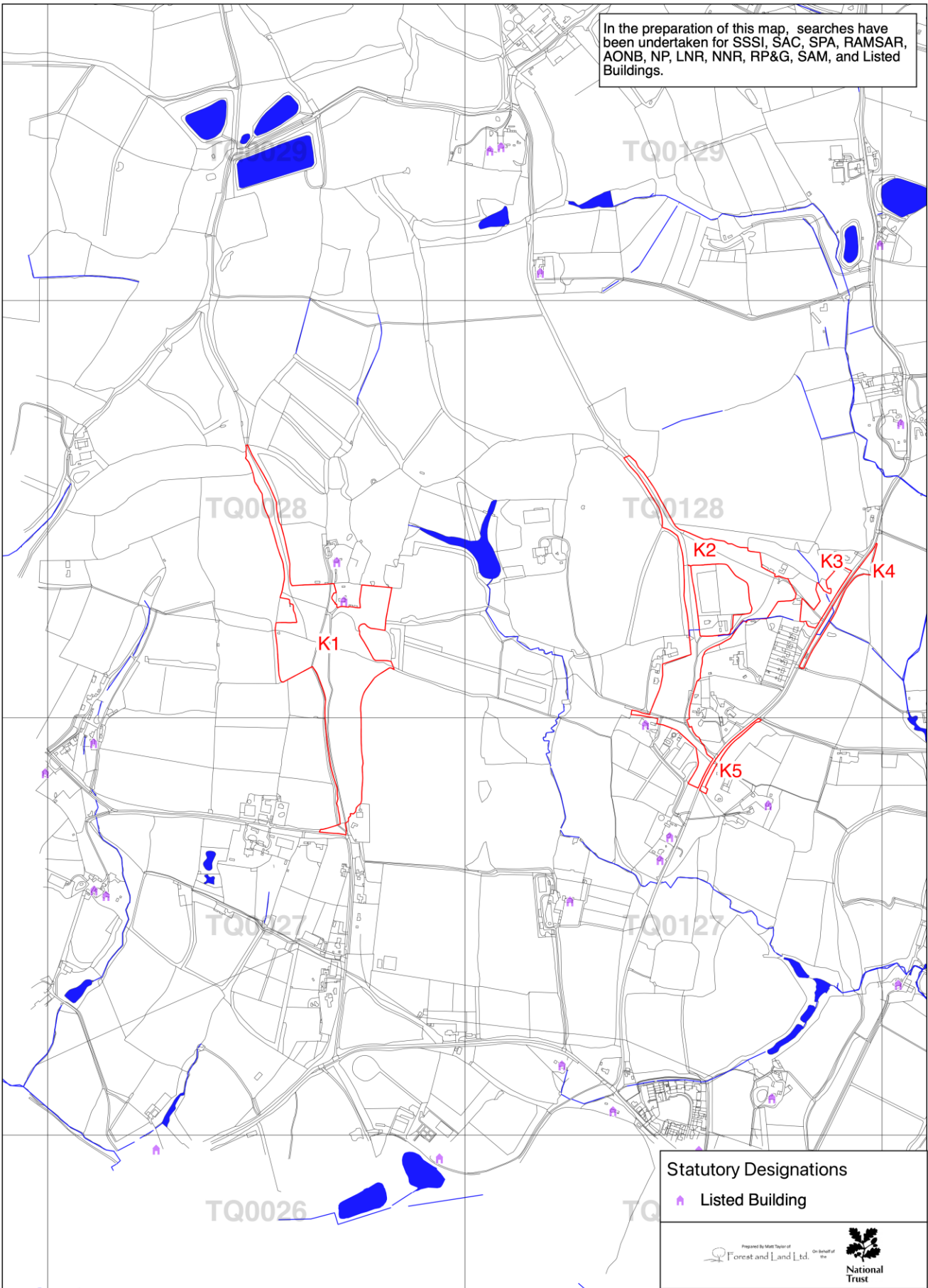
Scale 1:8000 at A3



South Downs Woodland Management Plan—Kirdford & Plaistow
 Map 4: Ancient Woodland and Veteran Trees

Scale 1:8000 at A3

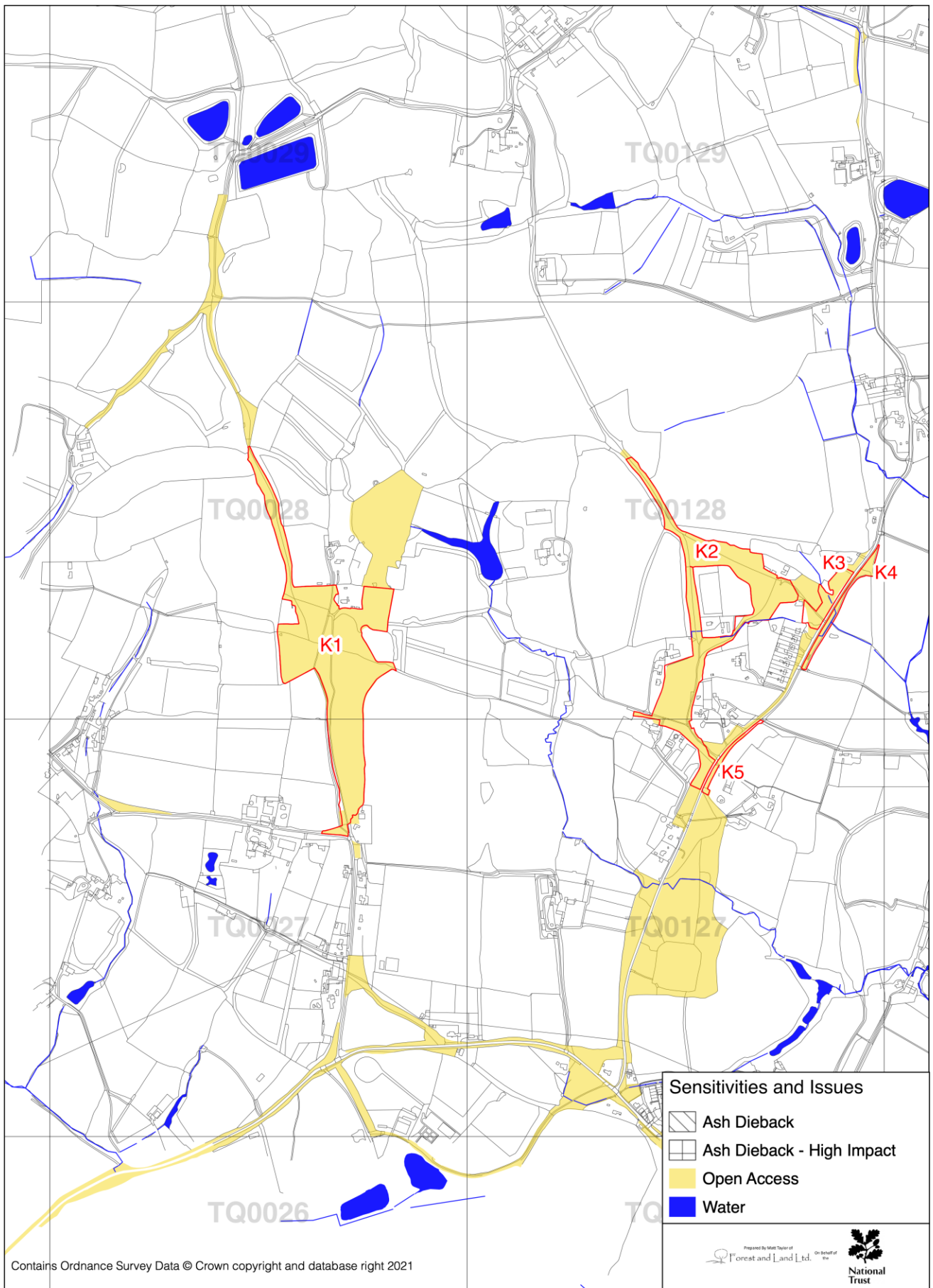
In the preparation of this map, searches have been undertaken for SSSI, SAC, SPA, RAMSAR, AONB, NP, LNR, NNR, RP&G, SAM, and Listed Buildings.



Statutory Designations

 Listed Building





South Downs Woodland Management Plan—Kirdford & Plaistow
Map 6: Sensitivities and Issues

Scale 1:8000 at A3