




## Upper Derwent Valley

### 6a: Restocking Programme

-  Legal Boundary
-  Clear Felling
-  Regeneration Felling

© Crown copyright and database rights 2017 Ordnance Survey AL100018344  
 OS sheets: SK 18, SK 19, SK 28, SK 29

Scale 1:15,000  
 When Printed at A3  
 07.11.2017



Unit 4  
 Park Farm Courtyard  
 High Easthorpe  
 Malton  
 North Yorkshire  
 YO17 6QX  
 Tel: 01653 696 083