




**Map 2g Duncombe Park listed buildings**

**1:4,086**

## Legend

-  Scheduled Monument
-  LISTEDBUILDINGPOINTS
-  Duncombe cpts

Reproduced by permission of Ordnance Survey on behalf of HMSO. Crown copyright and database right. All rights reserved. Ordnance Survey Licence no. 1000192244

Tilhill Forestry Ltd., Unit 4, Park Farm Courtyard, Malton, North Yorks. YO17 6QX. UK. Tel: 01653 696083