







# Woody Bay

## Hr Tier Woodland works

-  Woodland boundary
-  Compartment boundary
-  RLR data
-  P2011 Thinning area
-  Public Rights of Way
-  Rivers

Across the estate in every compartment:

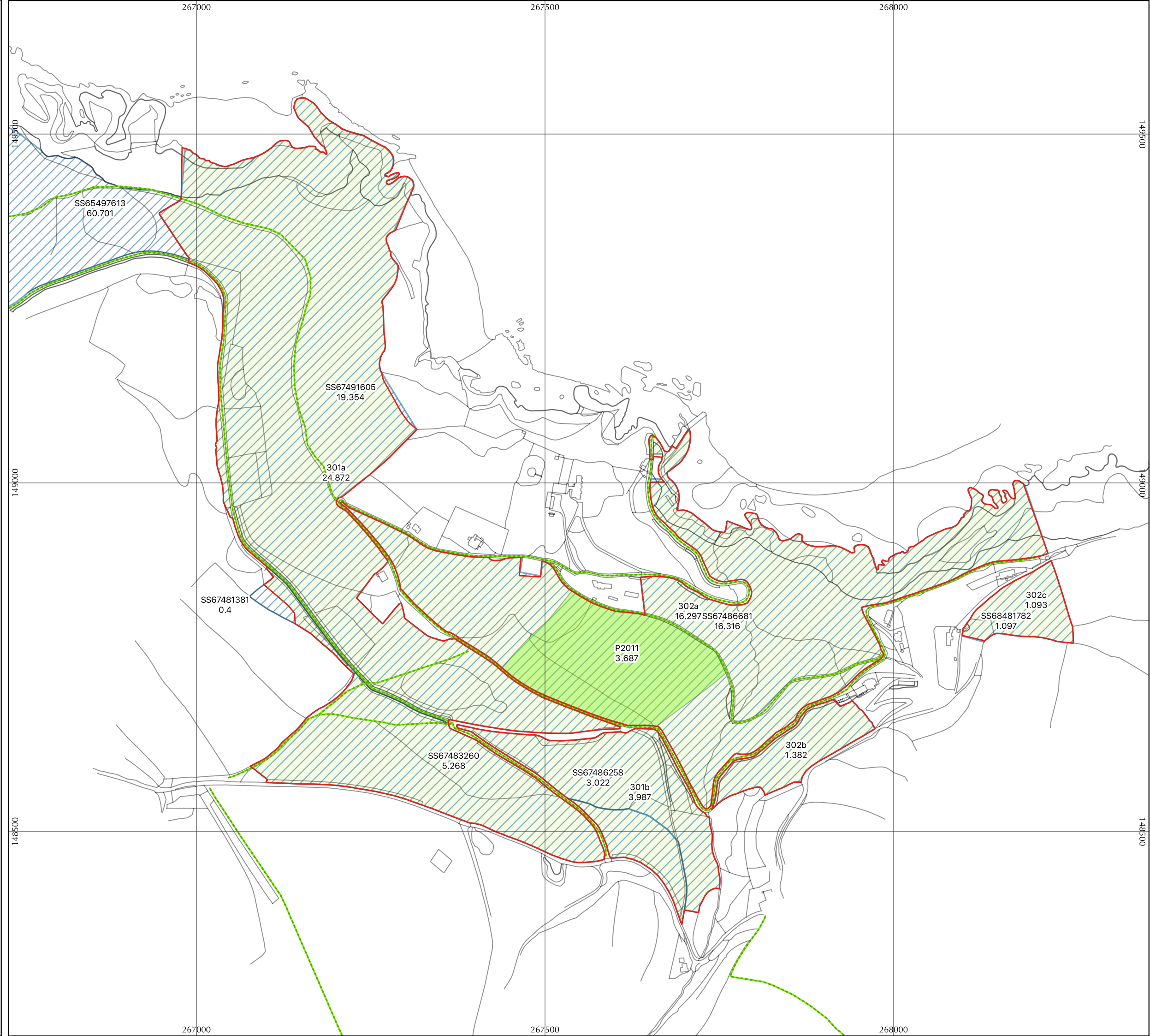
P2002 Deadwood retention

P2014 Rhododendron follow up work after very successful SB6 operation in last plan

P2015 & P2016 Deer & squirrel management

Majority of the rides & paths P2001 are not included in this application as some funding comes from other sources to undertake many miles of annual maintenance.

Equally hope to secure a Green recovery grant to halo around Veteran trees (P2010) so again not included in this application to avoid double funding scenario



West Coast Exmoor National Trust ~ Kelly Bezer

SBI 106327021

Application ID 834301

Woodland Agreement 33101

Rupert Lane Woodlands Ltd

April 2021

Scaled for A3 printing

1:5,000

© Crown copyright and database rights 2021 Ordnance Survey 100023974  
 & RLR data © Crown copyright and database right 2021 Ordnance Survey 100021242