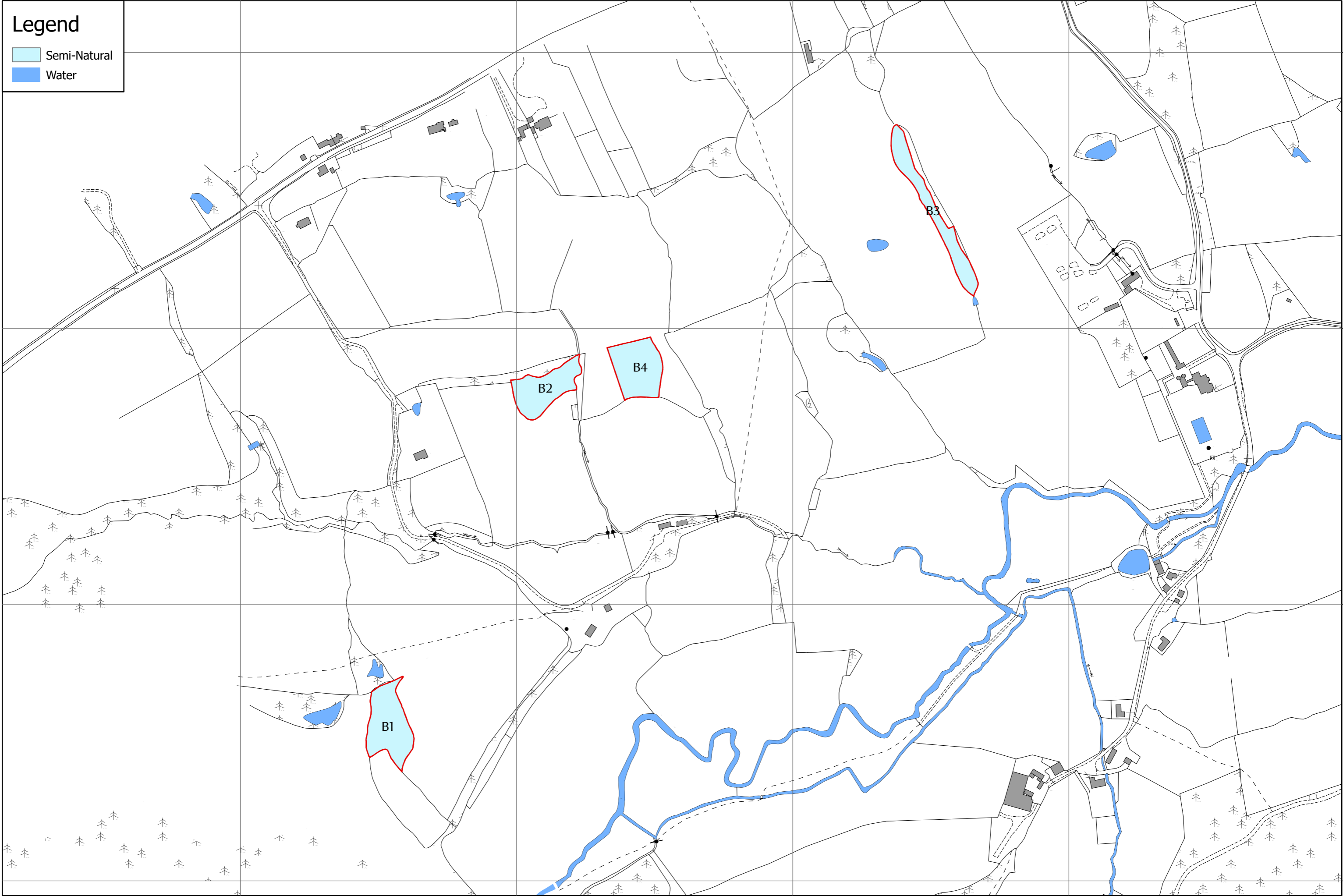


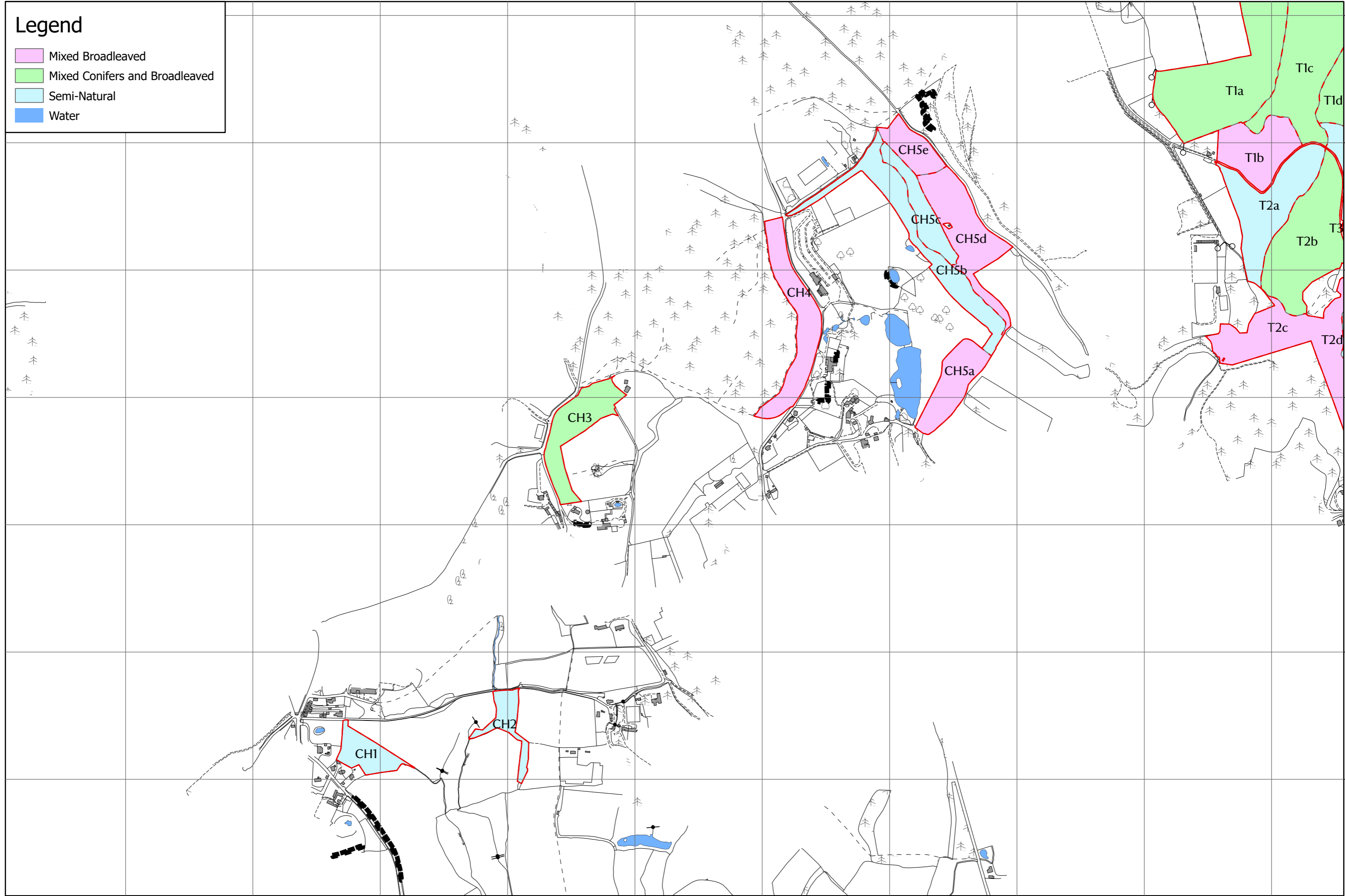
Legend

- Semi-Natural
- Water



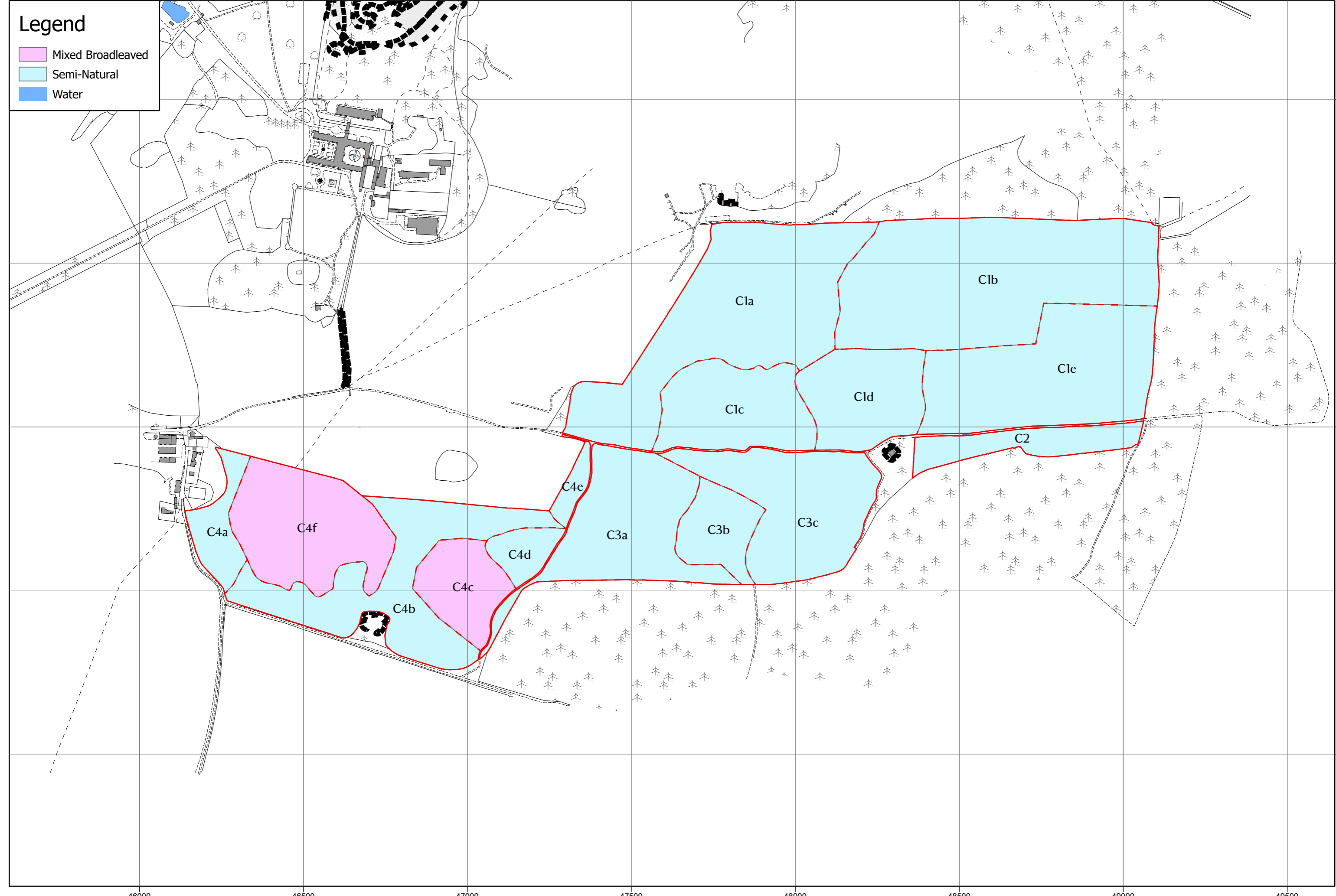
Legend

- Mixed Broadleaved
- Mixed Conifers and Broadleaved
- Semi-Natural
- Water




Legend

- Mixed Broadleaved
- Semi-Natural
- Water



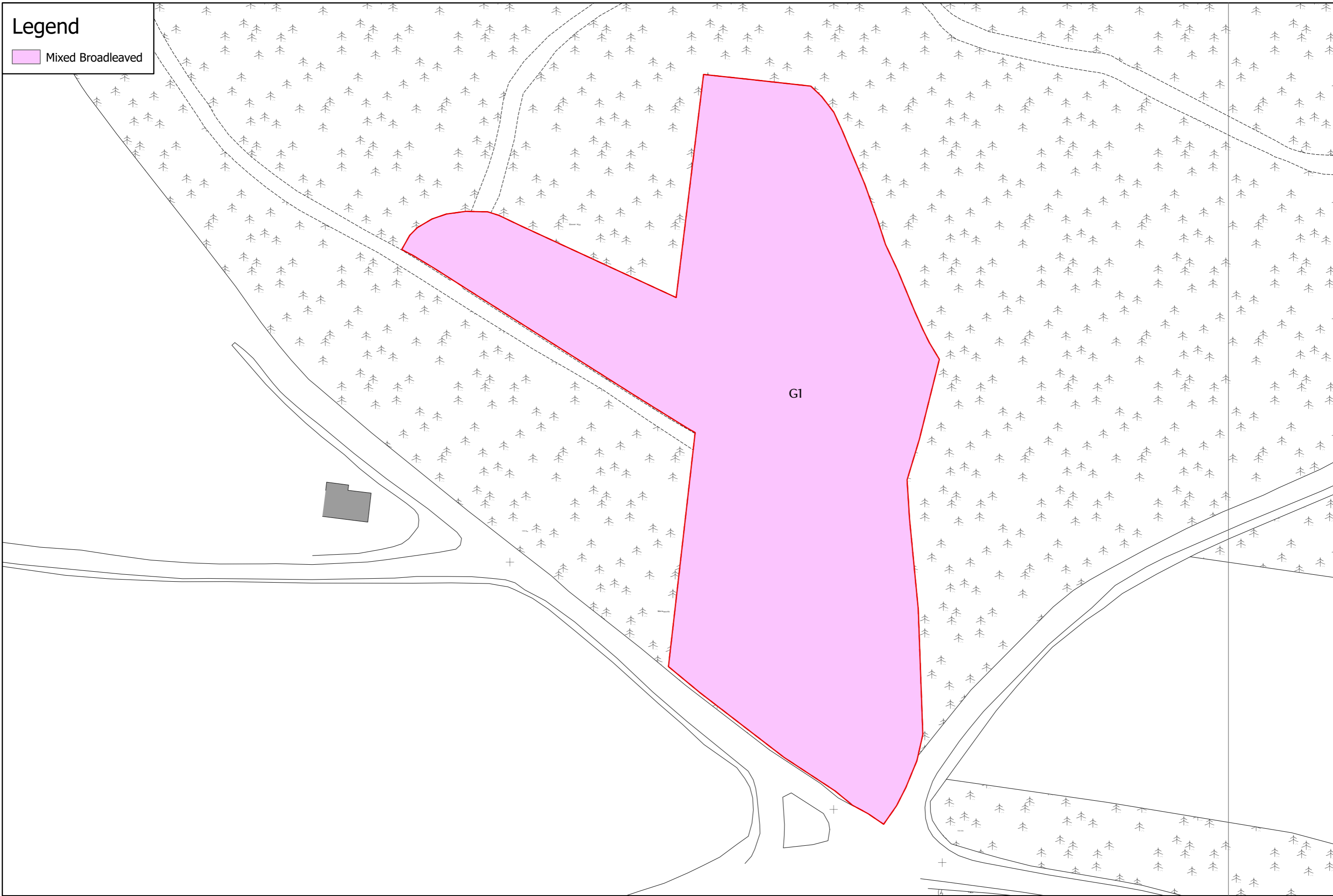
MESK Woodland Management Plan - Cobham Woods - Compartments and Woodland type



Scale: 1:10,000 at A3

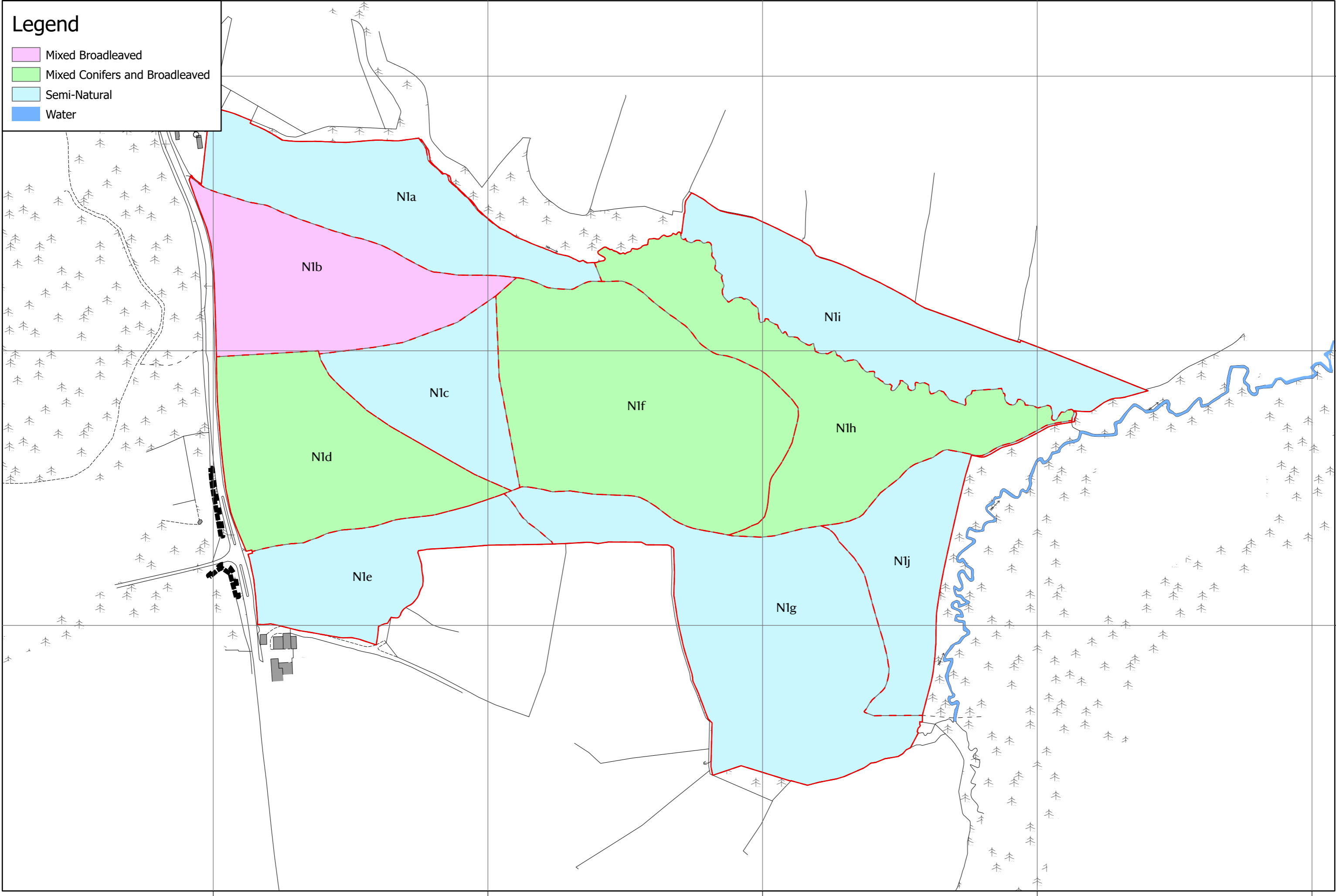
Legend

Mixed Broadleaved



Legend

- Mixed Broadleaved
- Mixed Conifers and Broadleaved
- Semi-Natural
- Water



Legend

- Mixed Broadleaved
- Mixed Conifers and Broadleaved
- Semi-Natural



28500

29000

29500

30000

30500

6672000

6671500

6671000

6670500




MESK Woodland Management Plan - Oldbury Hill - Compartments and Woodland type

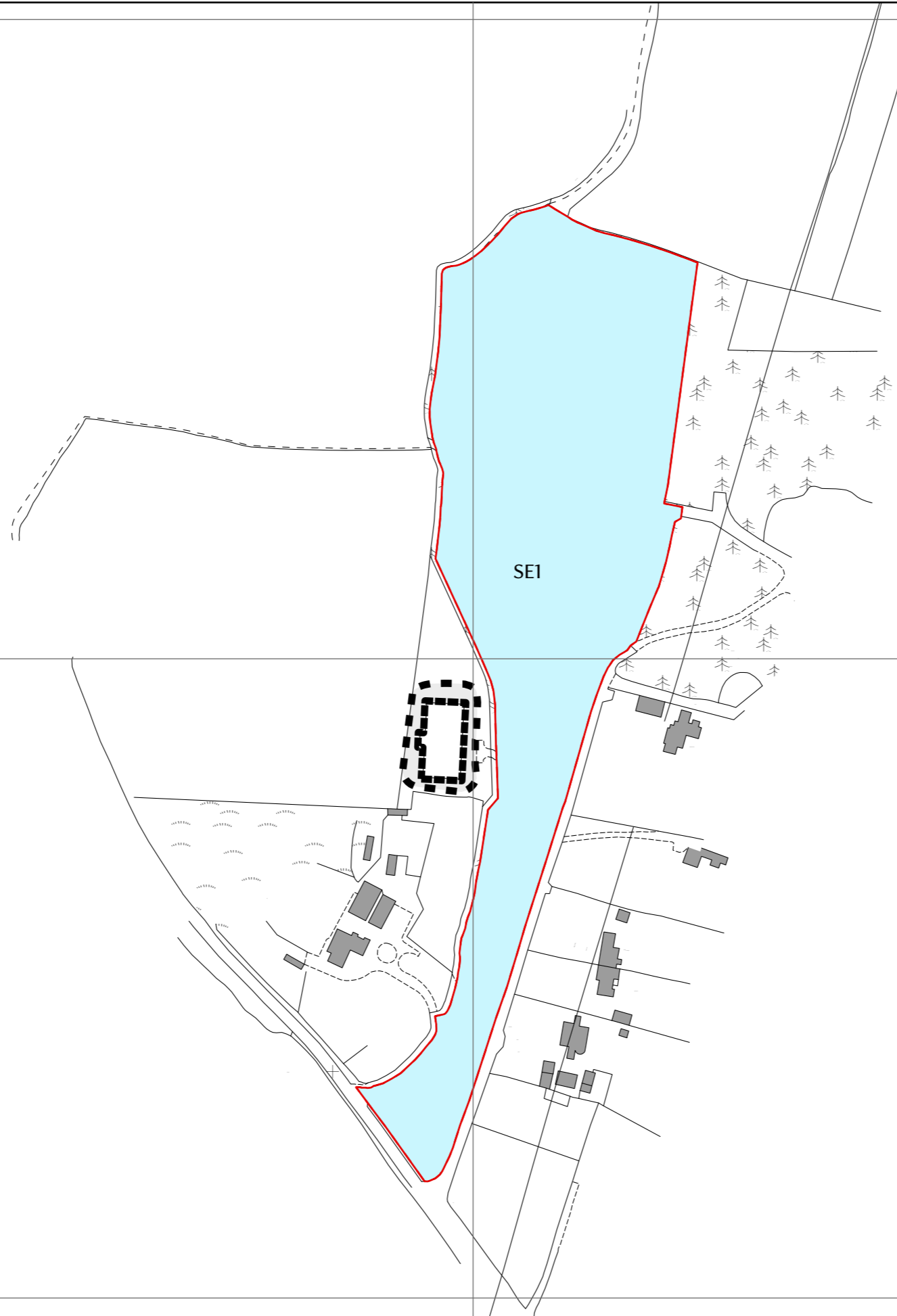


0 0.1 0.2 0.4 Km

Scale: 1:7,000 at A3

Legend

 Semi-Natural



-9000

-8500

-8000

6638500

6638000

6637500

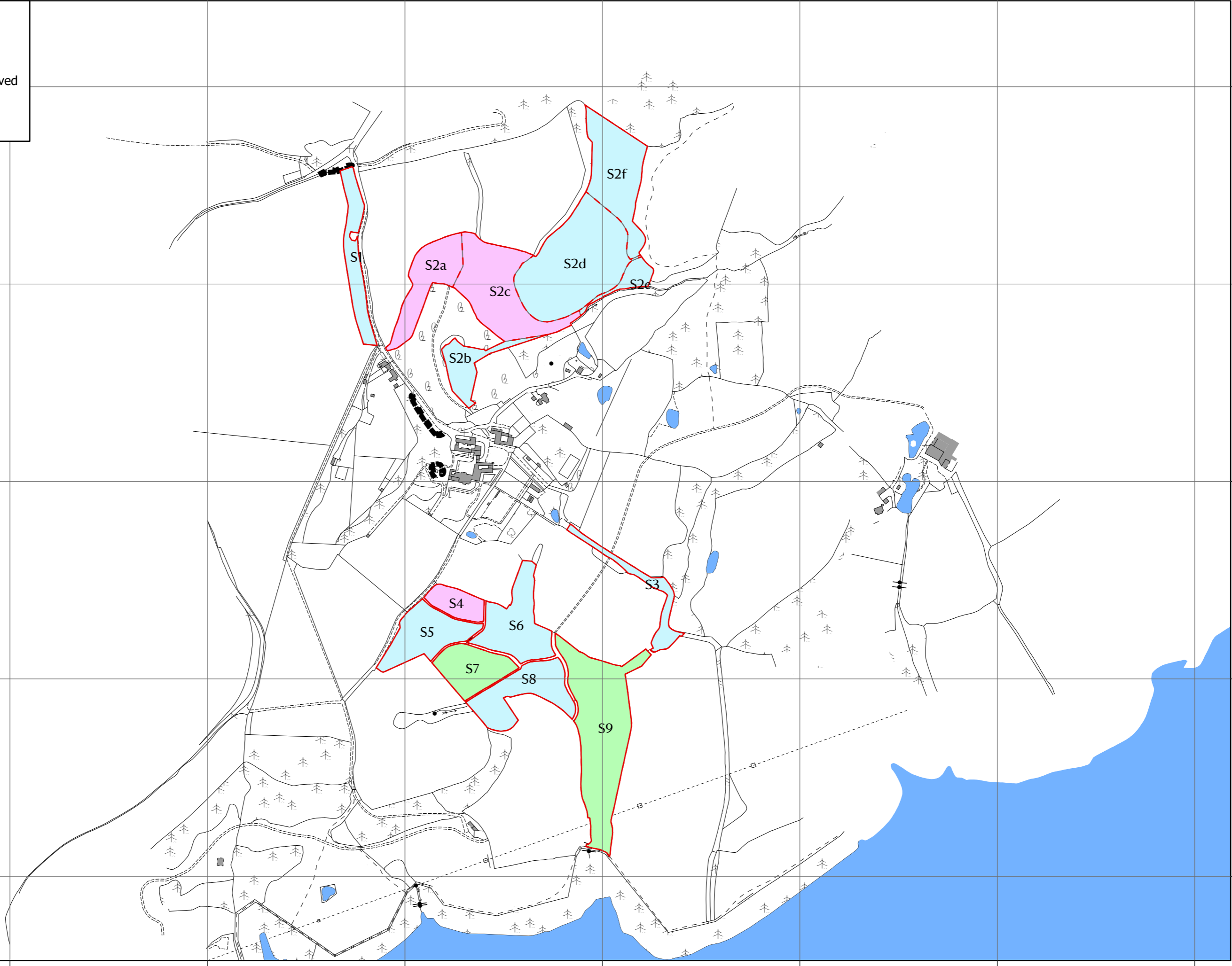


0 0.05 0.1 0.2 Km

Scale: 1:4,000 at A3

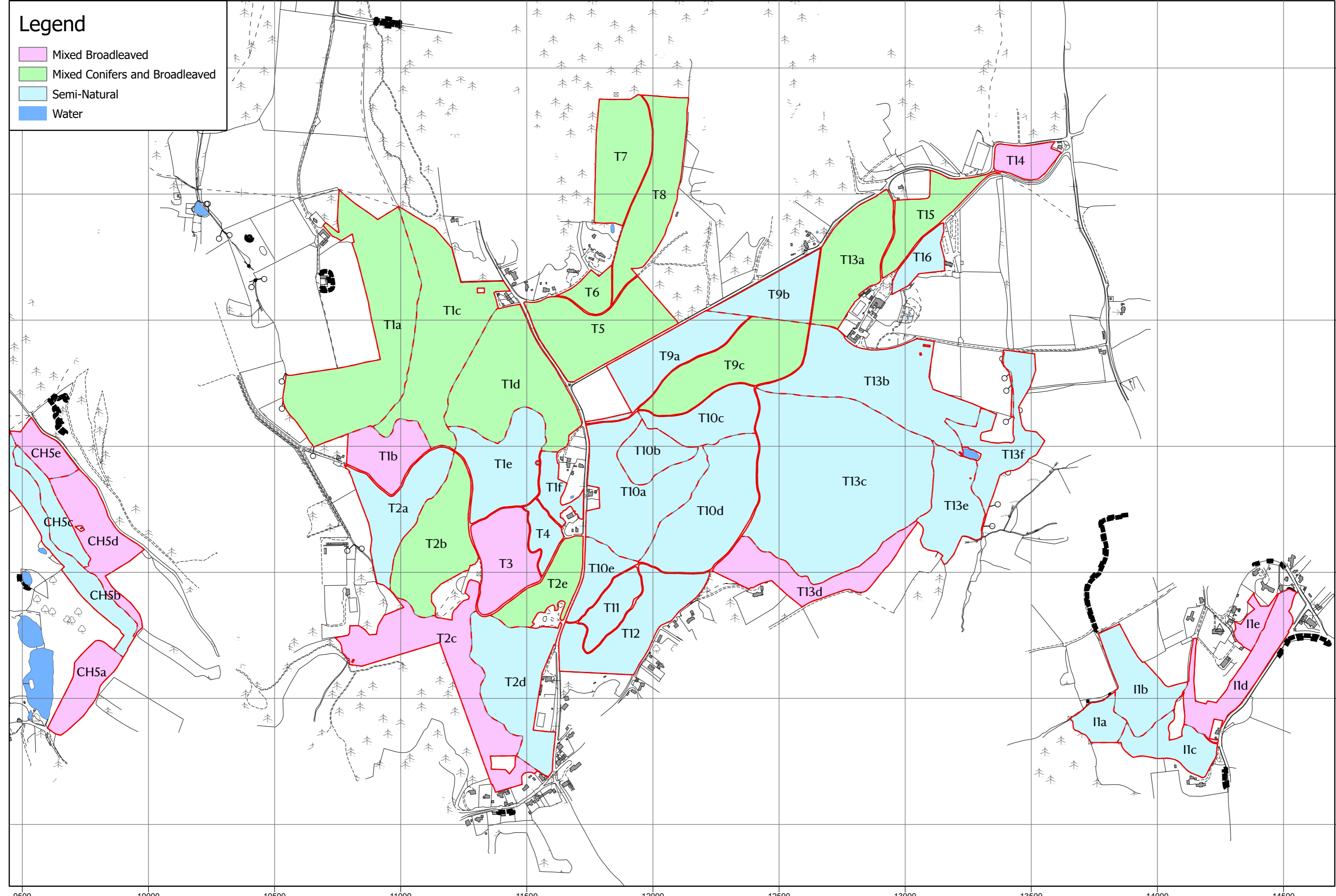
Legend

- Mixed Broadleaved
- Mixed Conifers and Broadleaved
- Semi-Natural
- Water

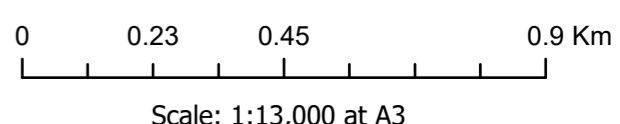


Legend

- Mixed Broadleaved
- Mixed Conifers and Broadleaved
- Semi-Natural
- Water

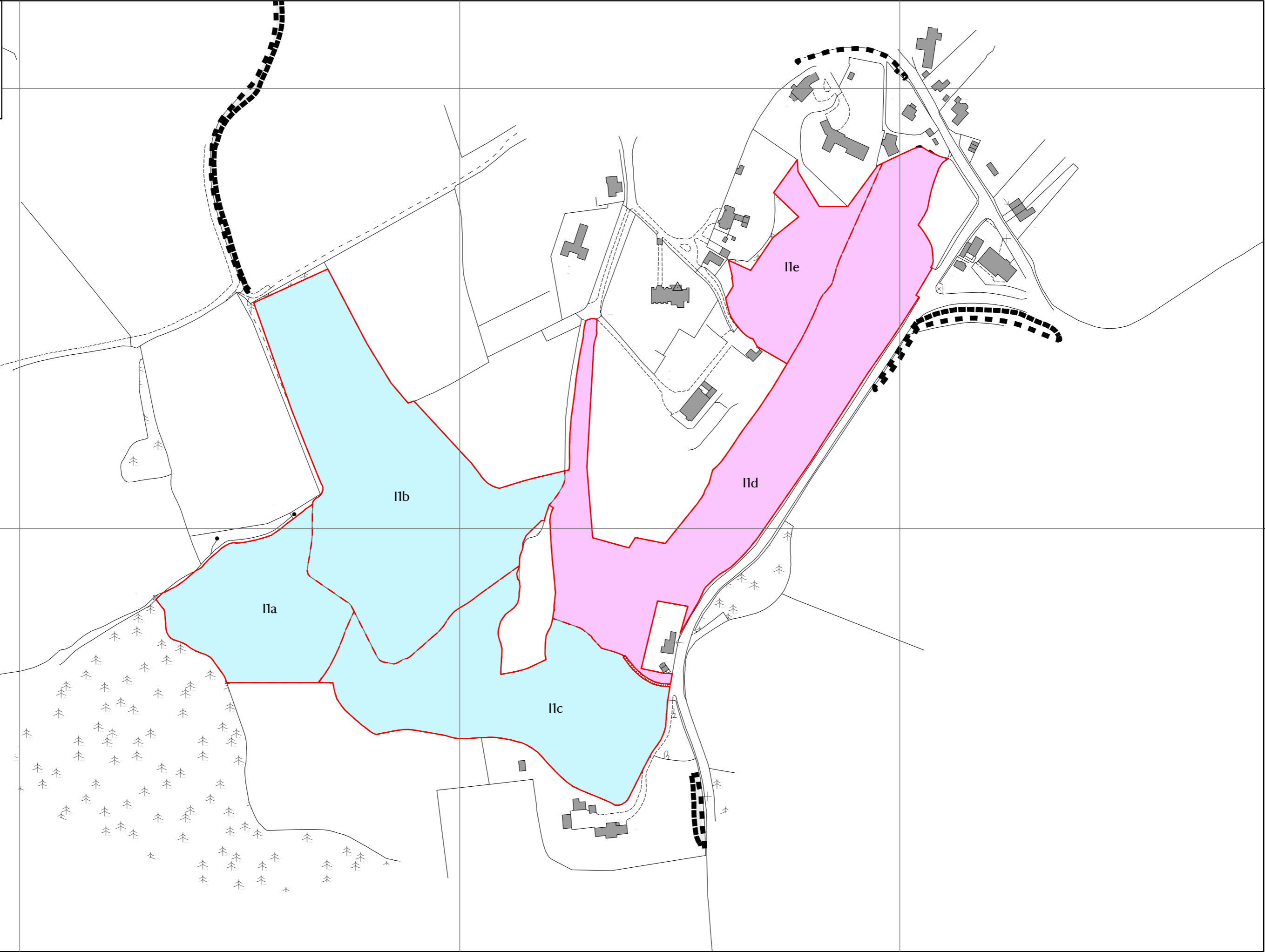


MESK Woodland Management Plan - Toys Hill - Compartments and Woodland type



Legend

- Mixed Broadleaved
- Semi-Natural
- Water



Legend

Mixed Conifers and Broadleaved

