




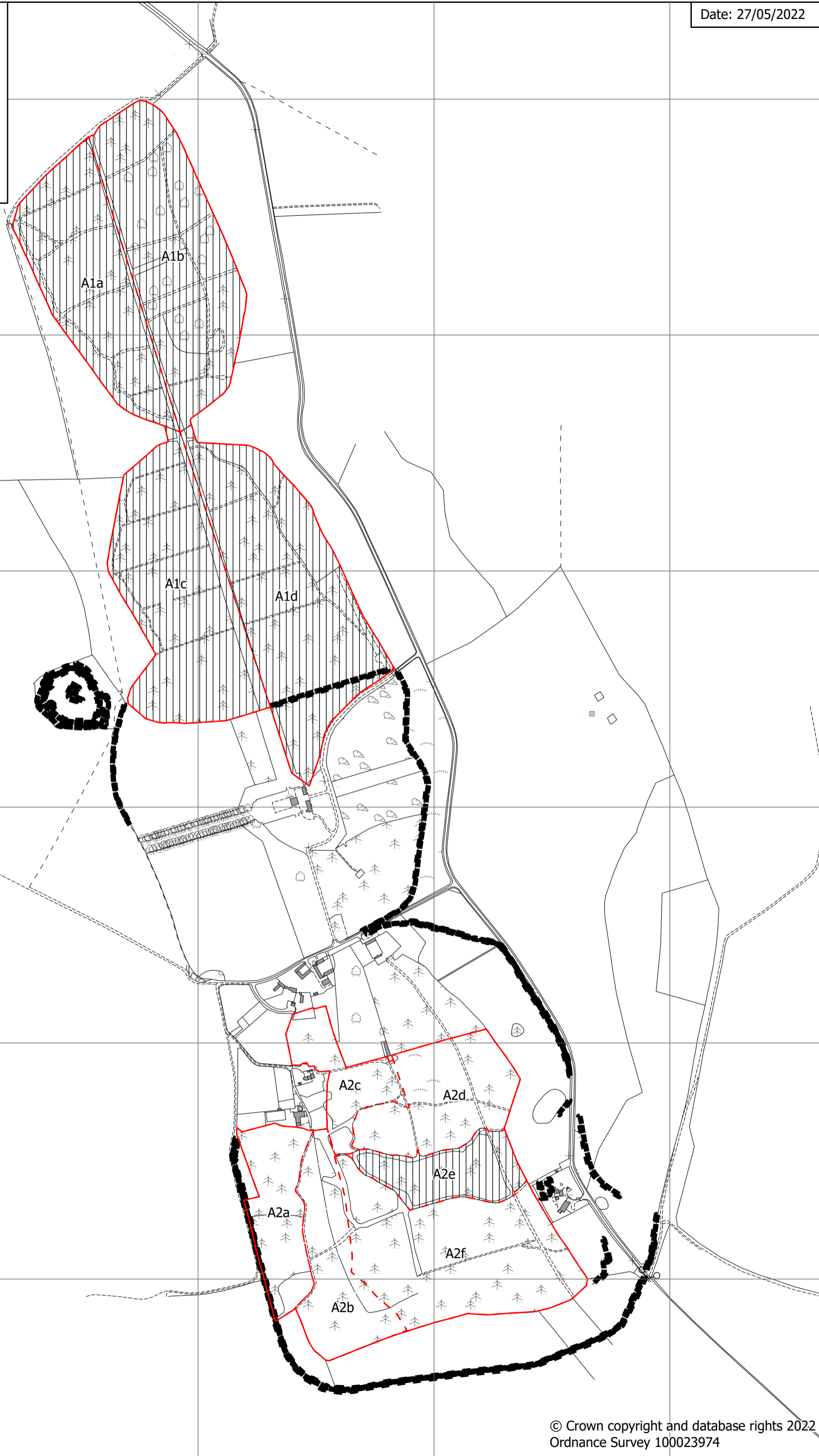


# Legend

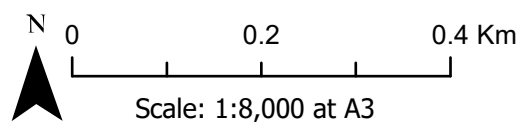
## Long Term Activity

-  Coppice
-  Selective Fell
-  Thin
-  Clear Fell
-  Water








© Crown copyright and database rights 2022  
Ordnance Survey 100023974

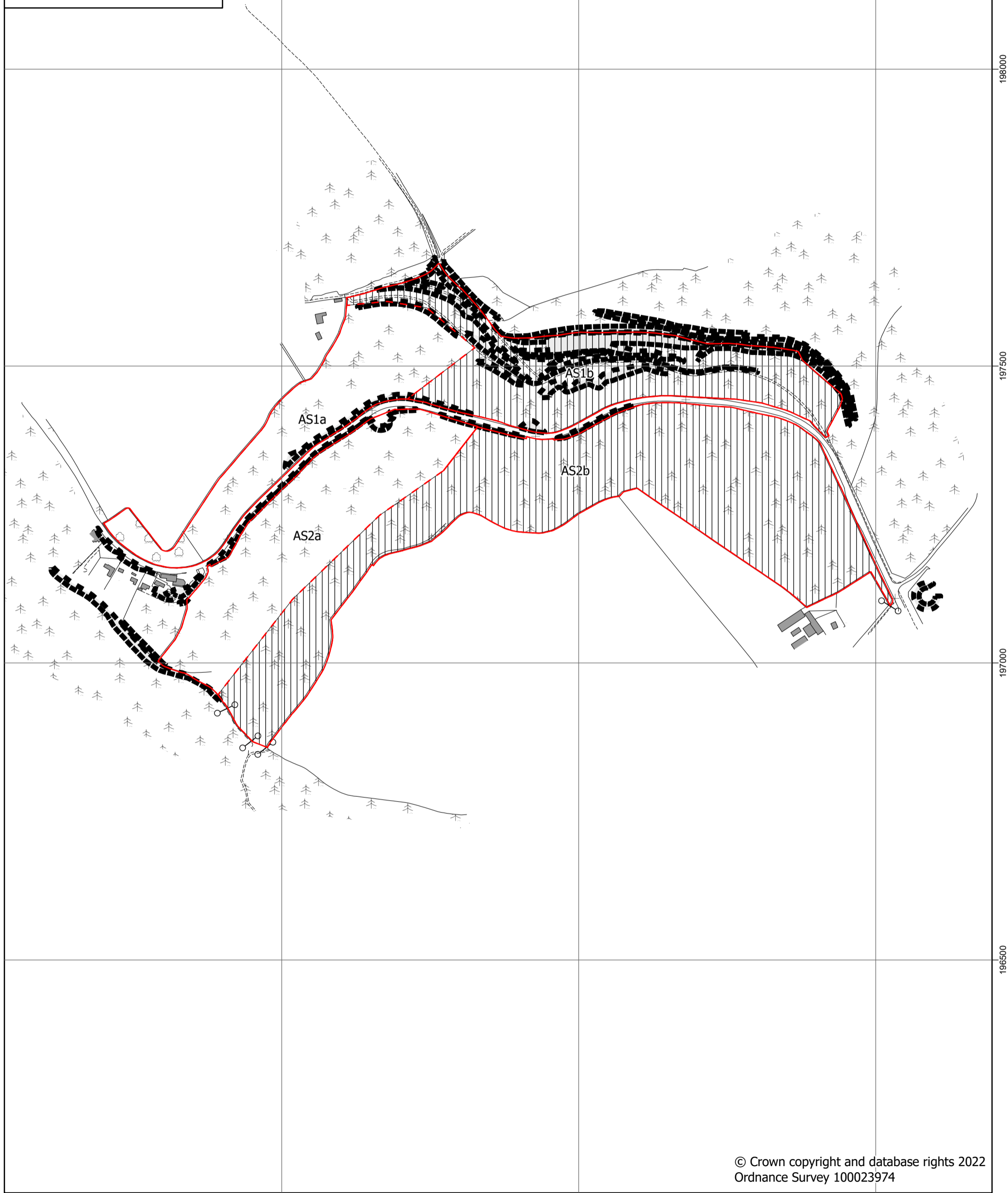
# BOB Woodland Management Plan Ashdown House - Long Term Activity



# Legend






## Long Term Activity

-  Coppice
-  Selective Fell
-  Thin
-  Clear Fell
-  Water



# Legend

## Long Term Activity

-  Coppice
-  Selective Fell
-  Thin
-  Clear Fell
-  Water



© Crown copyright and database rights 2022  
Ordnance Survey 100023974

460500

461000

461500

178500

178000

177500

177000



# BOB Woodland Management Plan Basildon Park - Long Term Activity








0 0.15 0.3 Km

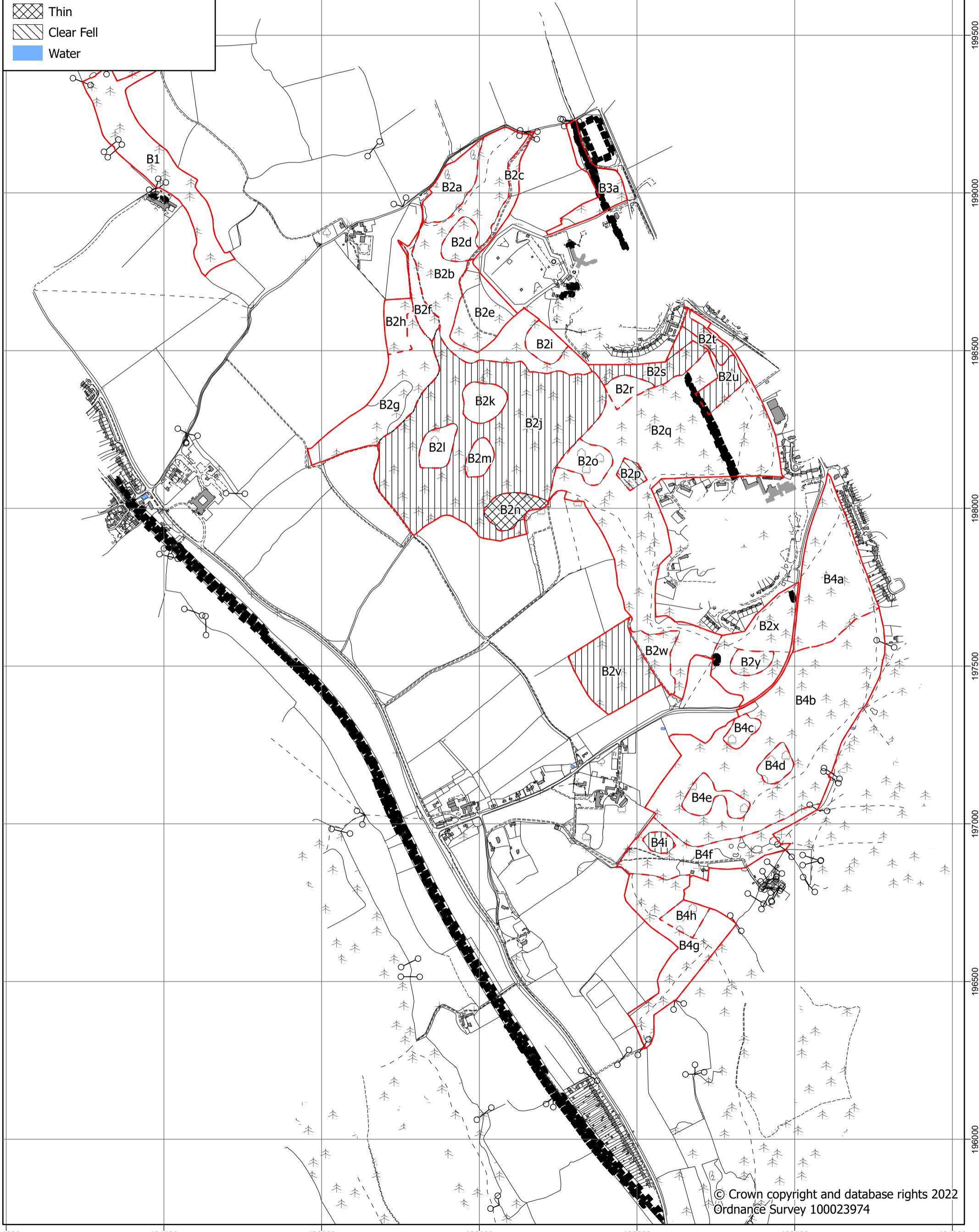
Scale: 1:6,000 at A3



# Legend

## Long Term Activity

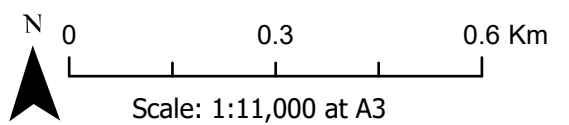
-  Coppice
-  Selective Fell
-  Thin
-  Clear Fell
-  Water



© Crown copyright and database rights 2022  
Ordnance Survey 100023974






481000 481500 482000 482500 483000 483500 484000  
196000 196500 197000 197500 198000 198500 199000 199500

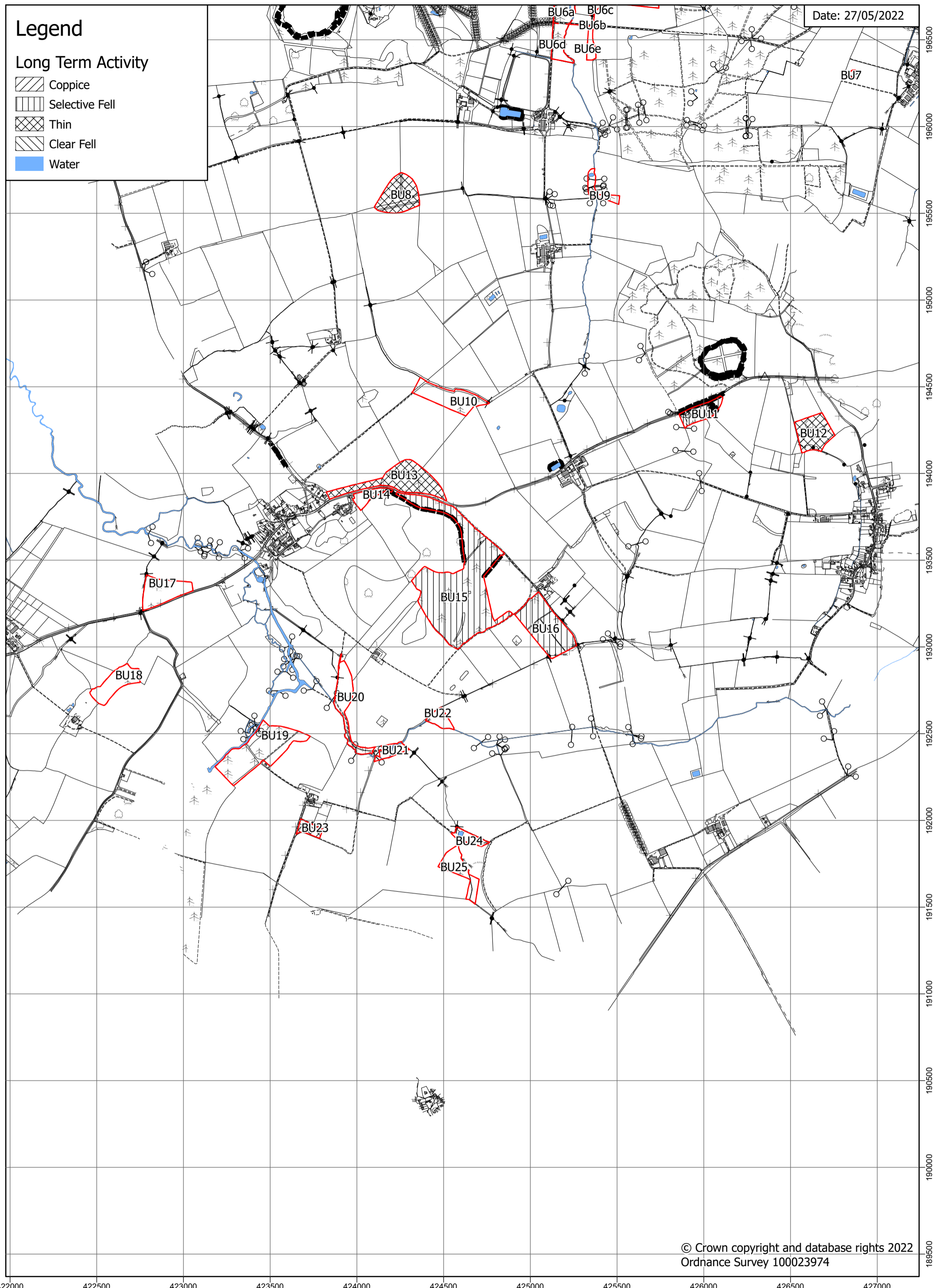
# BOB Woodland Management Plan Bradenham - Long Term Activity



# Legend

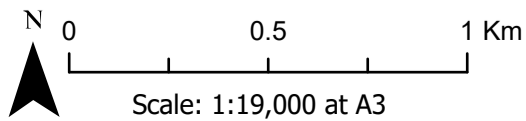
## Long Term Activity

-  Coppice
-  Selective Fell
-  Thin
-  Clear Fell
-  Water



© Crown copyright and database rights 2022  
Ordnance Survey 100023974






# BOB Woodland Management Plan Buscot and Coleshill Estates 1 - Long Term Activity

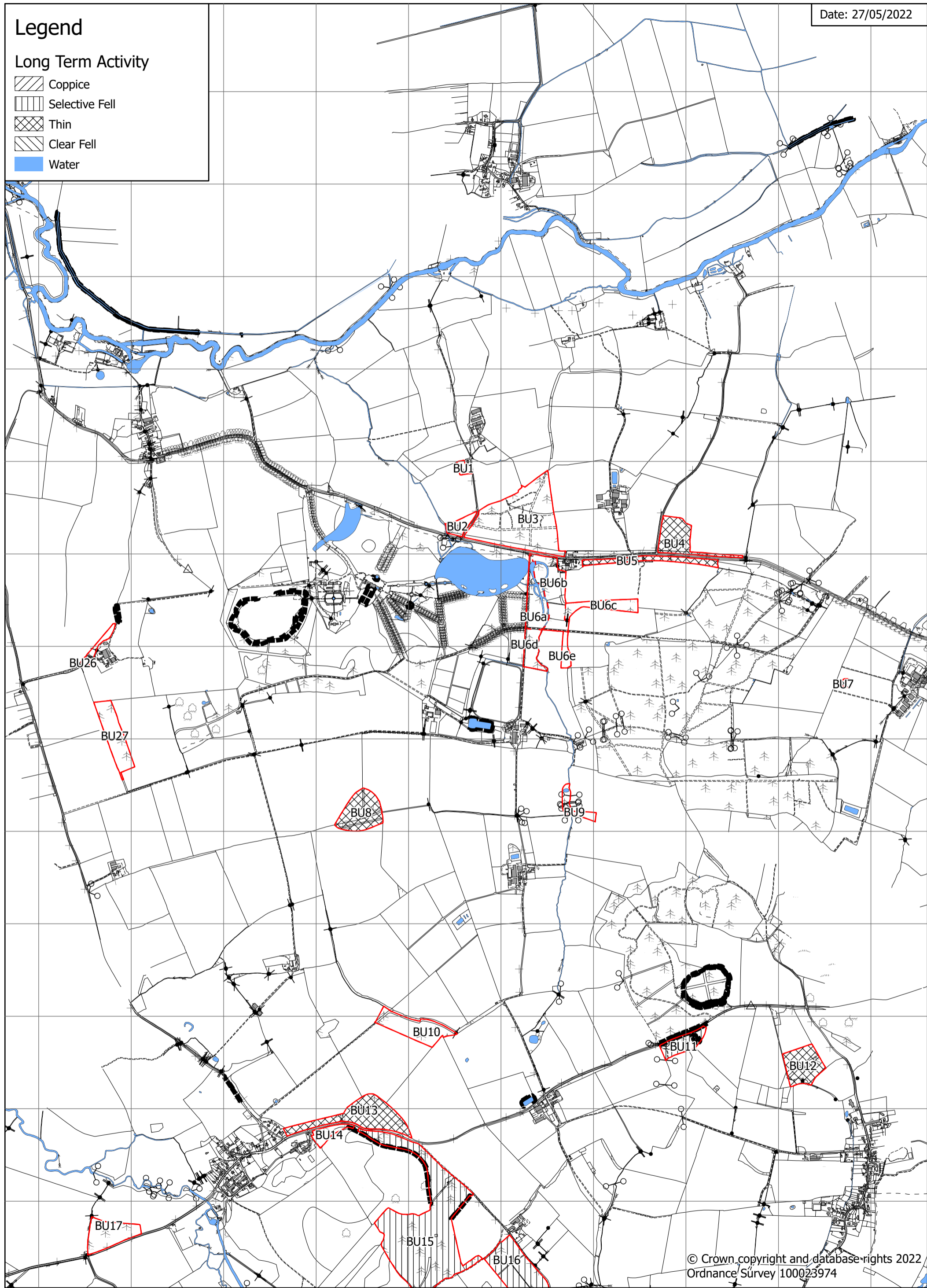




# Legend

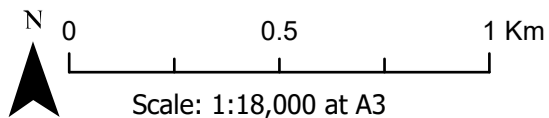
## Long Term Activity

-  Coppice
-  Selective Fell
-  Thin
-  Clear Fell
-  Water




© Crown copyright and database rights 2022  
Ordnance Survey 100023974

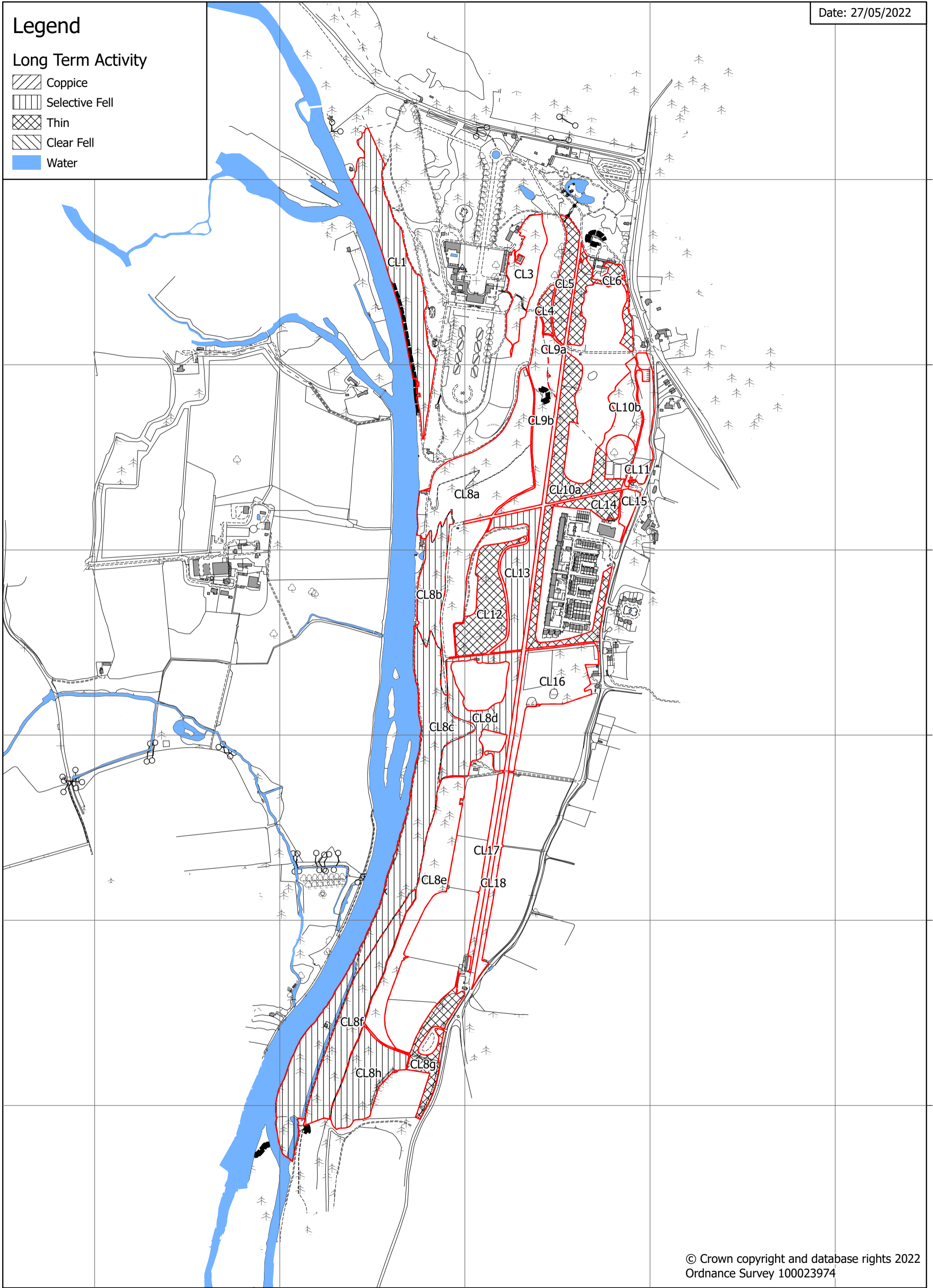
# BOB Woodland Management Plan Buscot and Coleshill Estates 2 - Long Term Activity



# Legend

## Long Term Activity

-  Coppice
-  Selective Fell
-  Thin
-  Clear Fell
-  Water








© Crown copyright and database rights 2022  
 Ordnance Survey 100023974

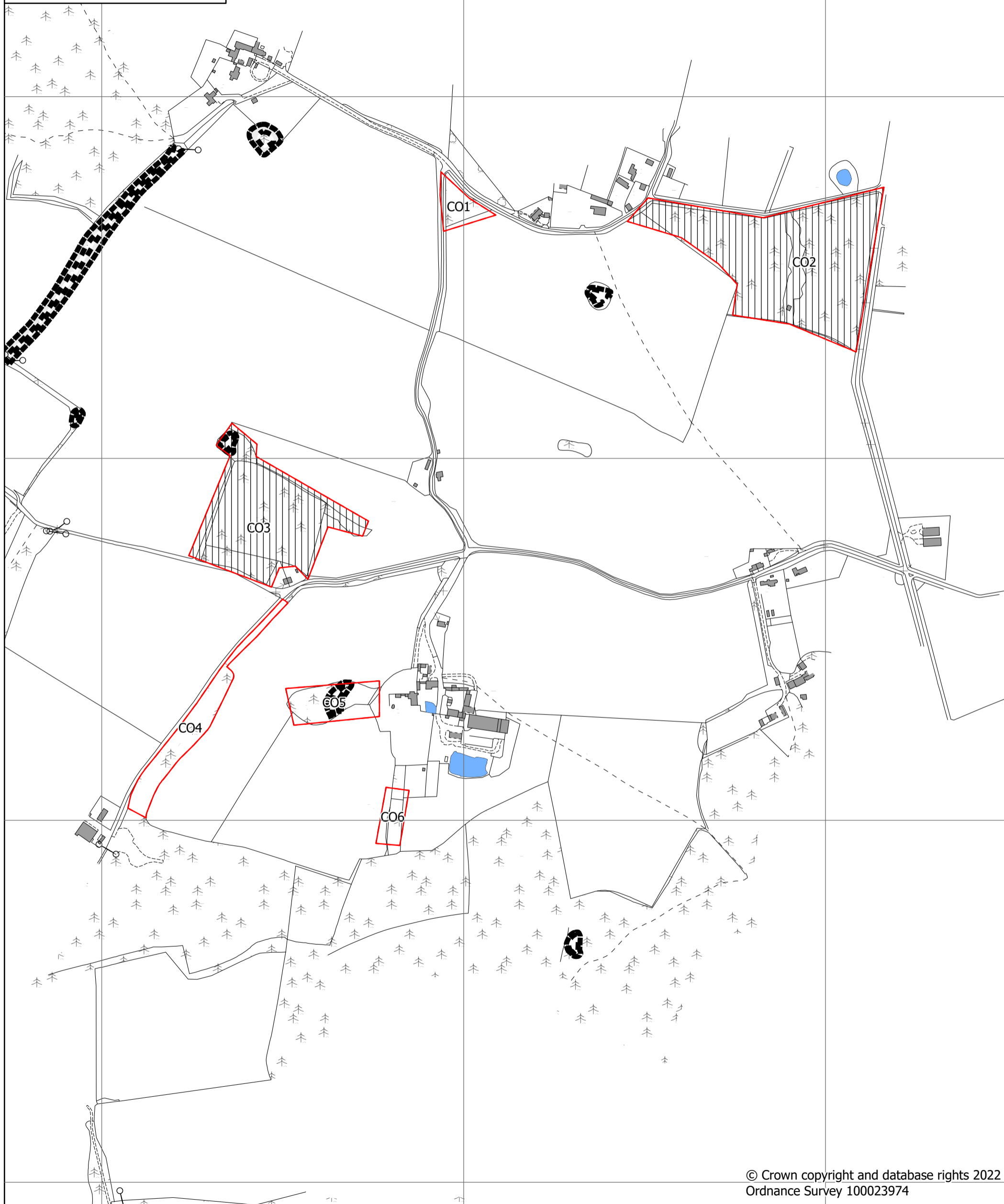




# Legend

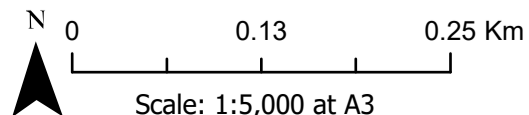
## Long Term Activity

-  Coppice
-  Selective Fell
-  Thin
-  Clear Fell
-  Water



© Crown copyright and database rights 2022  
Ordnance Survey 100023974






# BOB Woodland Management Plan Coombe End Farm - Long Term Activity

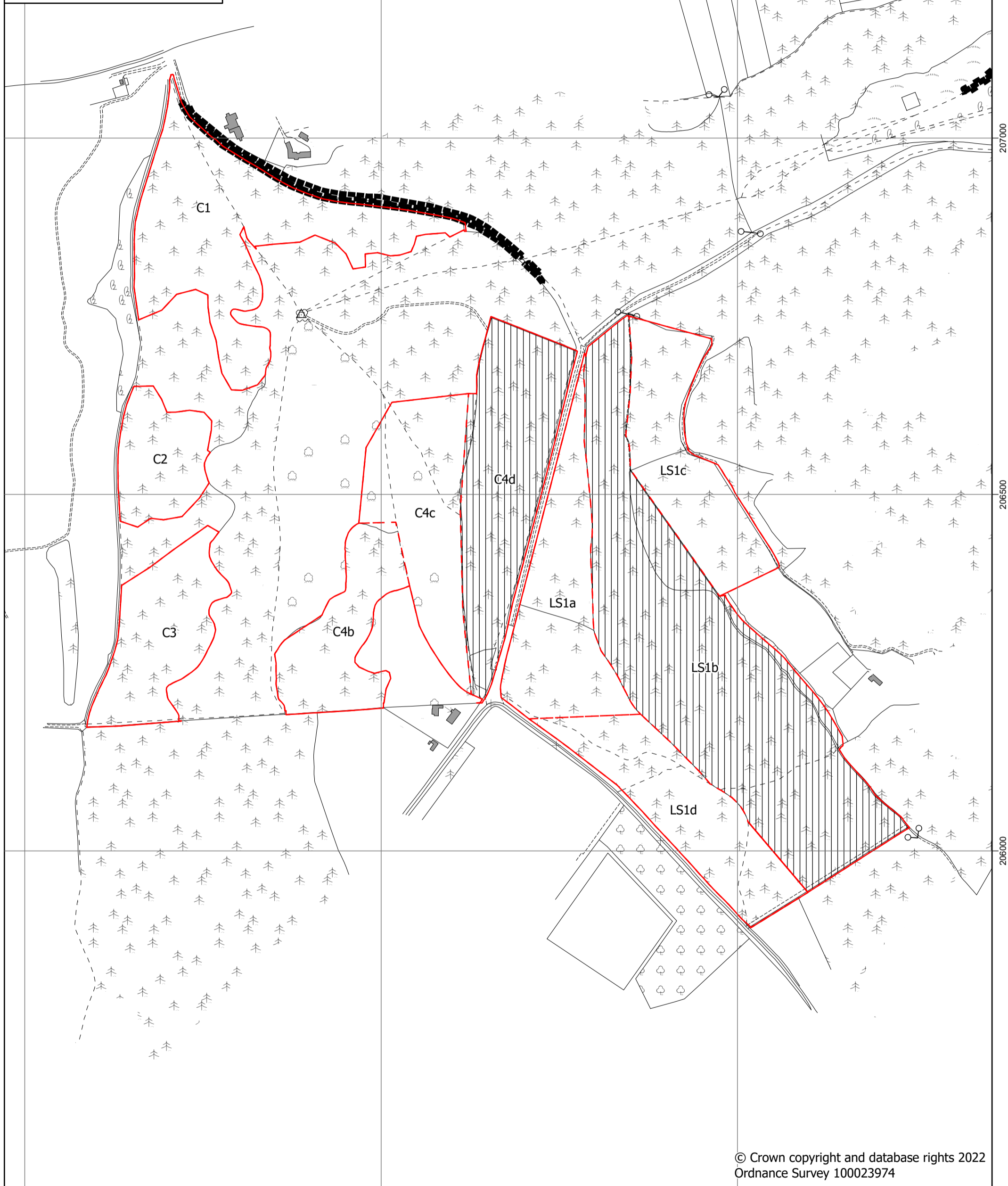




# Legend

## Long Term Activity

-  Coppice
-  Selective Fell
-  Thin
-  Clear Fell
-  Water



© Crown copyright and database rights 2022  
 Ordnance Survey 100023974

484500

485000

485500

207000

206500

206000



# BOB Woodland Management Plan Coombe Hill and Low Scrubs - Long Term Activity








N 0 0.13 0.25 Km

Scale: 1:5,000 at A3

# Legend

## Long Term Activity

-  Coppice
-  Selective Fell
-  Thin
-  Clear Fell
-  Water



181500

181000

180500

180000

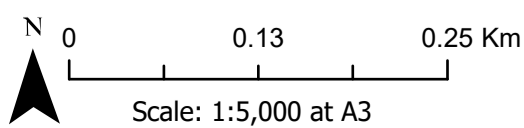
458500

459000

459500








# BOB Woodland Management Plan Goring Gap Sites - Long Term Activity



# Legend

## Long Term Activity

-  Coppice
-  Selective Fell
-  Thin
-  Clear Fell
-  Water



© Crown copyright and database rights 2022  
 Ordnance Survey 100023974

493000

191500

191000



# BOB Woodland Management Plan Goring Gap Sites 2 - Long Term Activity








N 0 0.05 0.1 Km

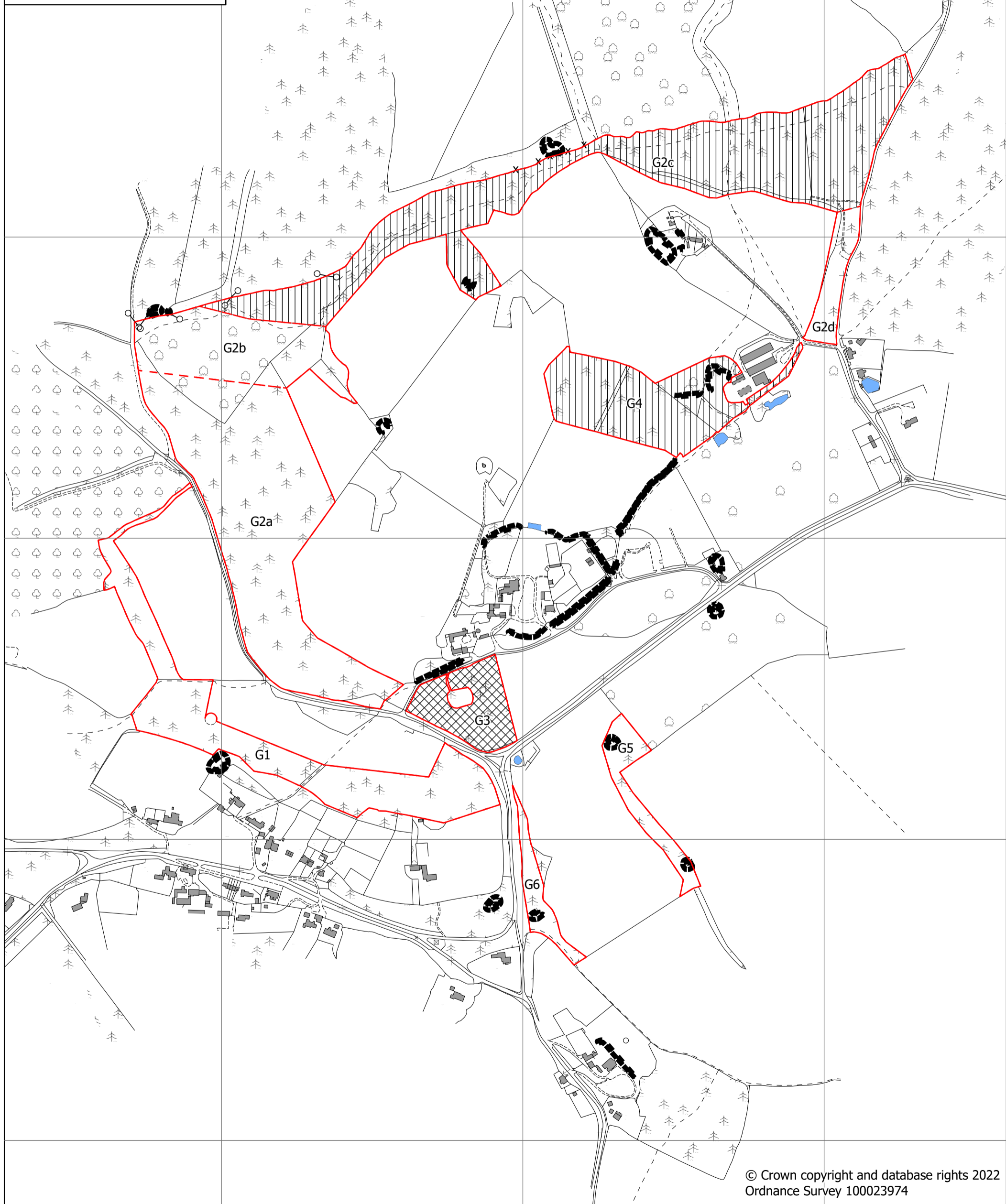
Scale: 1:2,000 at A3



# Legend

## Long Term Activity

-  Coppice
-  Selective Fell
-  Thin
-  Clear Fell
-  Water



© Crown copyright and database rights 2022  
Ordnance Survey 100023974

472000

472500

473000

184500  
184000  
183500  
183000  
182500



# BOB Woodland Management Plan Greys Court - Long Term Activity








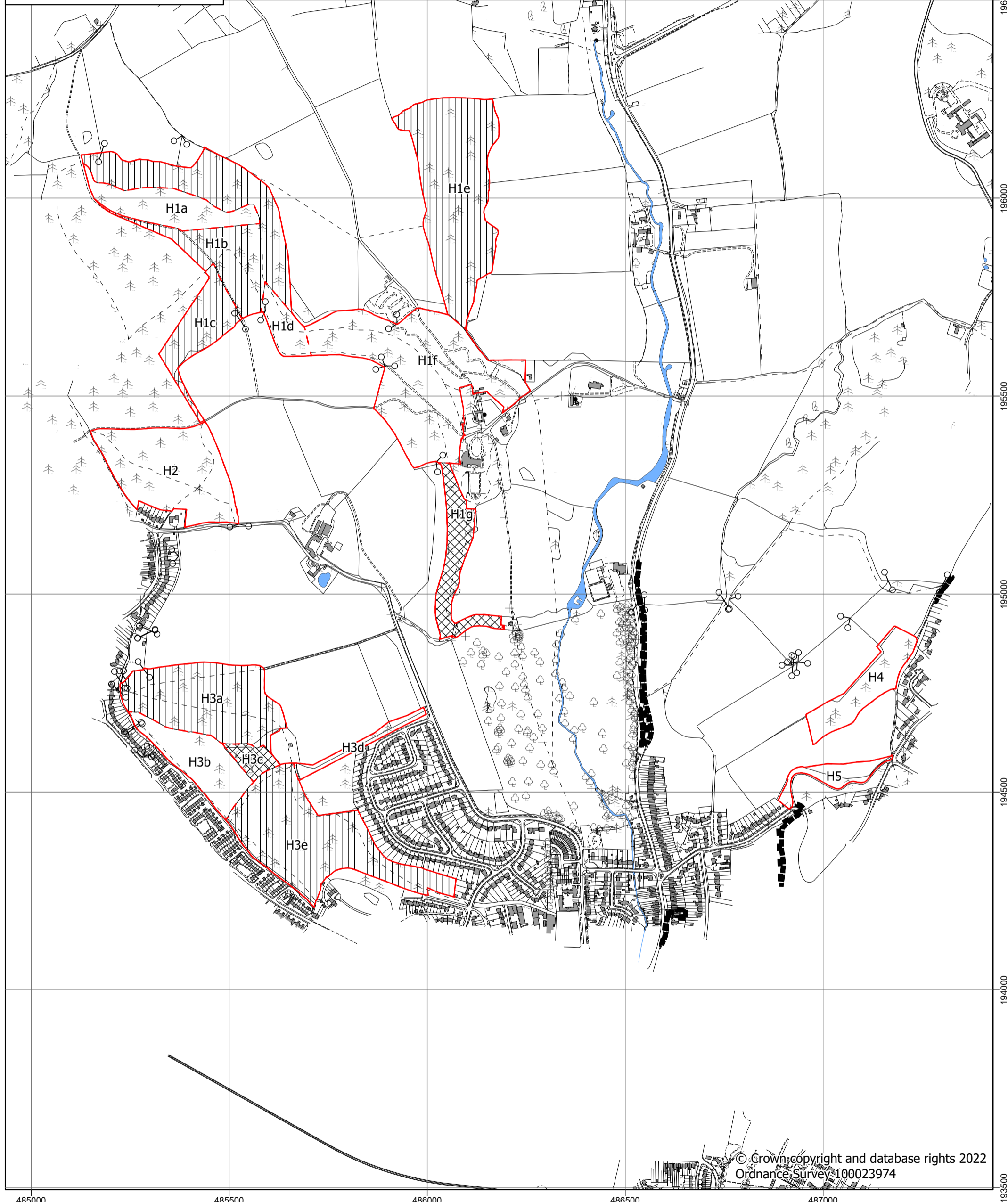
N 0 0.15 0.3 Km

Scale: 1:6,000 at A3

# Legend

## Long Term Activity

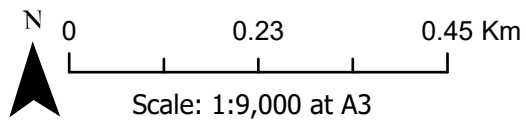
-  Coppice
-  Selective Fell
-  Thin
-  Clear Fell
-  Water



© Crown copyright and database rights 2022  
Ordnance Survey 100023974

485000 485500 486000 486500 487000 1935000 1940000 1945000 1950000 1955000 1960000 1965000






# BOB Woodland Management Plan Hughenden - Long Term Activity

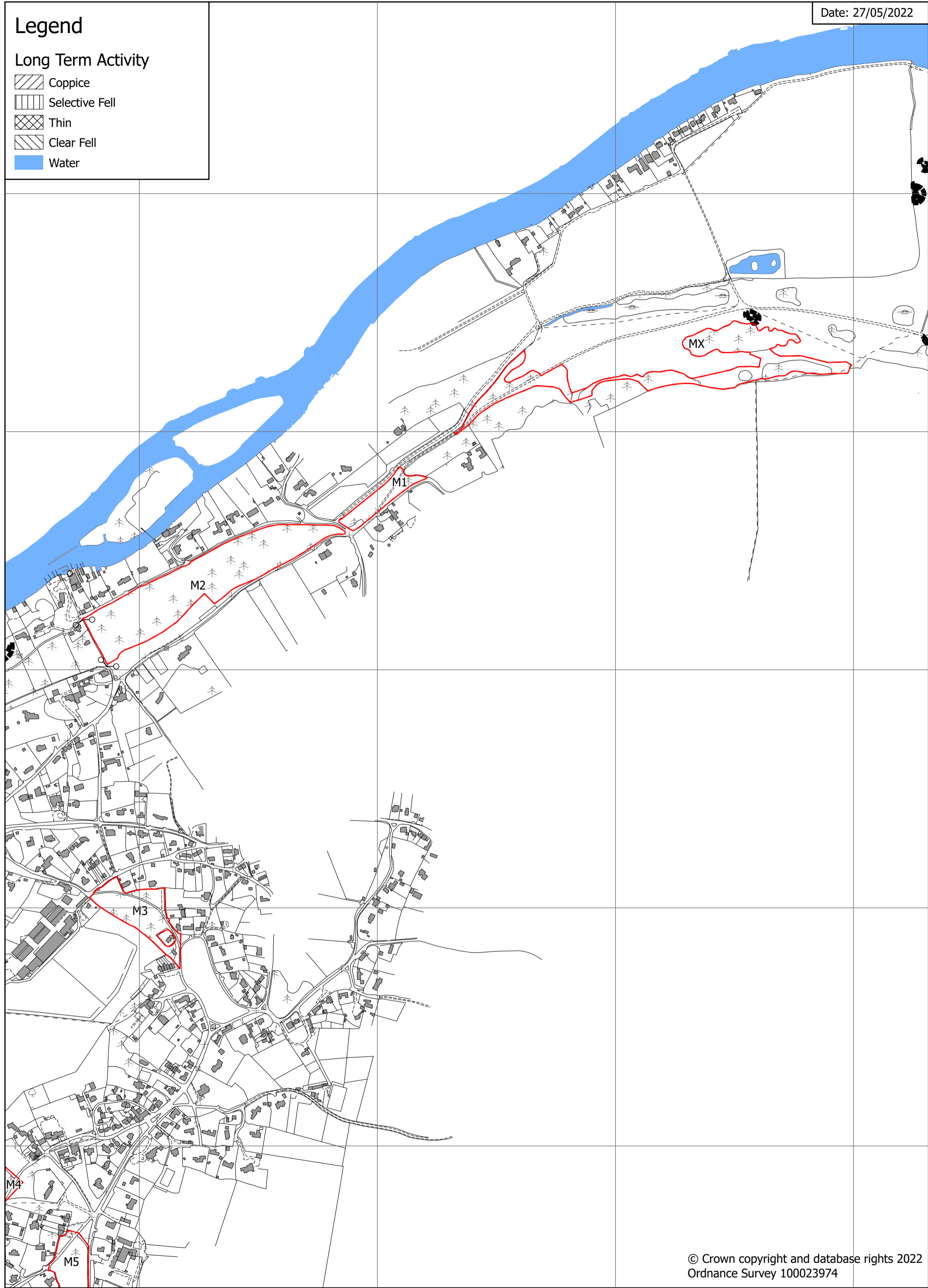




# Legend

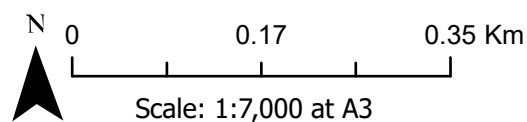
## Long Term Activity

-  Coppice
-  Selective Fell
-  Thin
-  Clear Fell
-  Water



© Crown copyright and database rights 2022  
Ordnance Survey 100023974






# BOB Woodland Management Plan Maidenhead and Cookham Commons - Long Term Activity

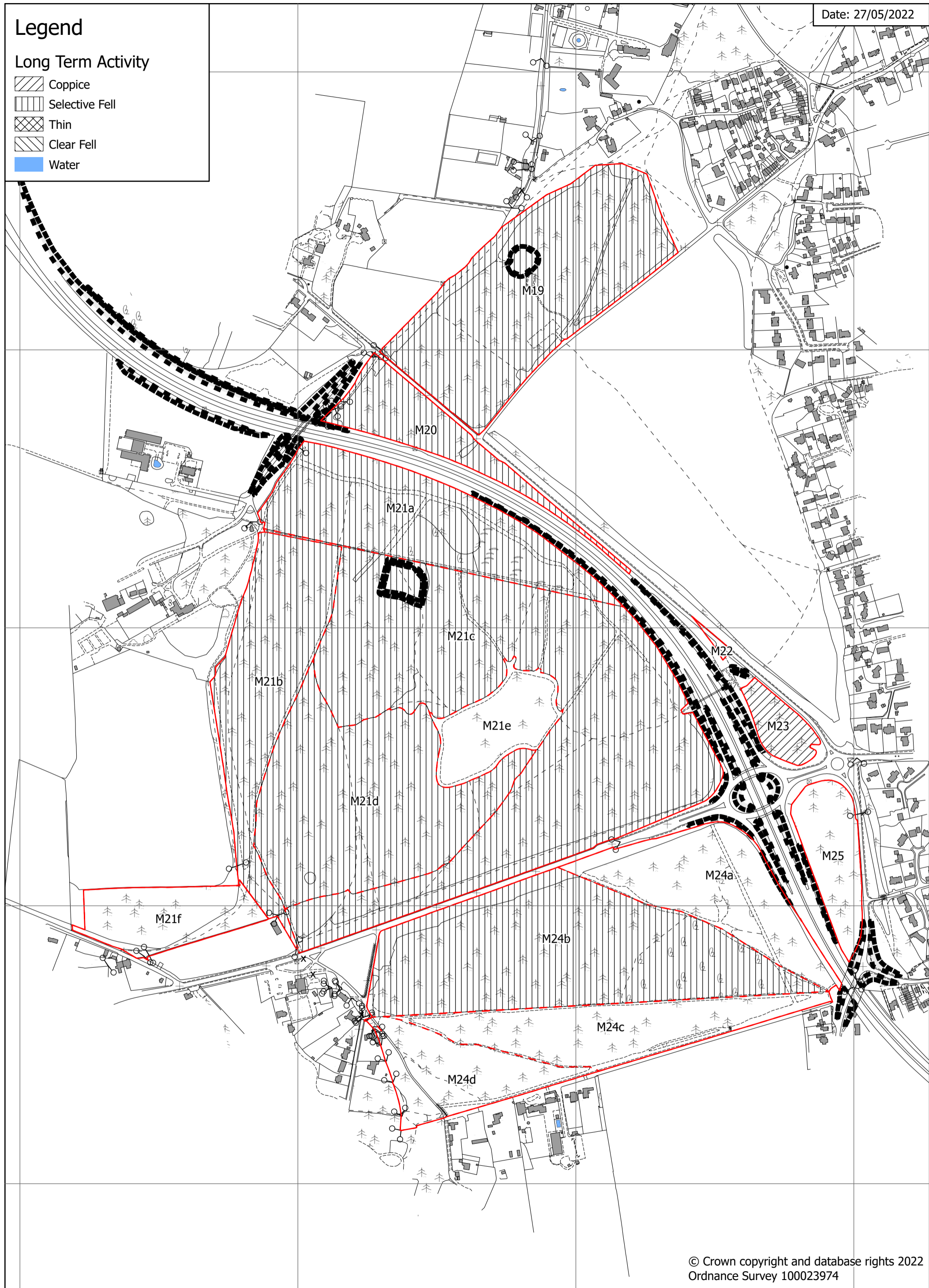




# Legend

## Long Term Activity

-  Coppice
-  Selective Fell
-  Thin
-  Clear Fell
-  Water



© Crown copyright and database rights 2022  
 Ordnance Survey 100023974

484500

485000

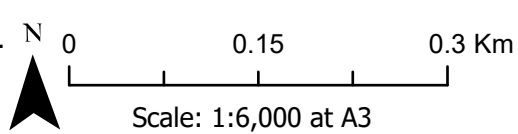
485500

486000

182000  
 181500  
 181000  
 180500  
 180000






# BOB Woodland Management Plan Maidenhead and Cookham Commons 1

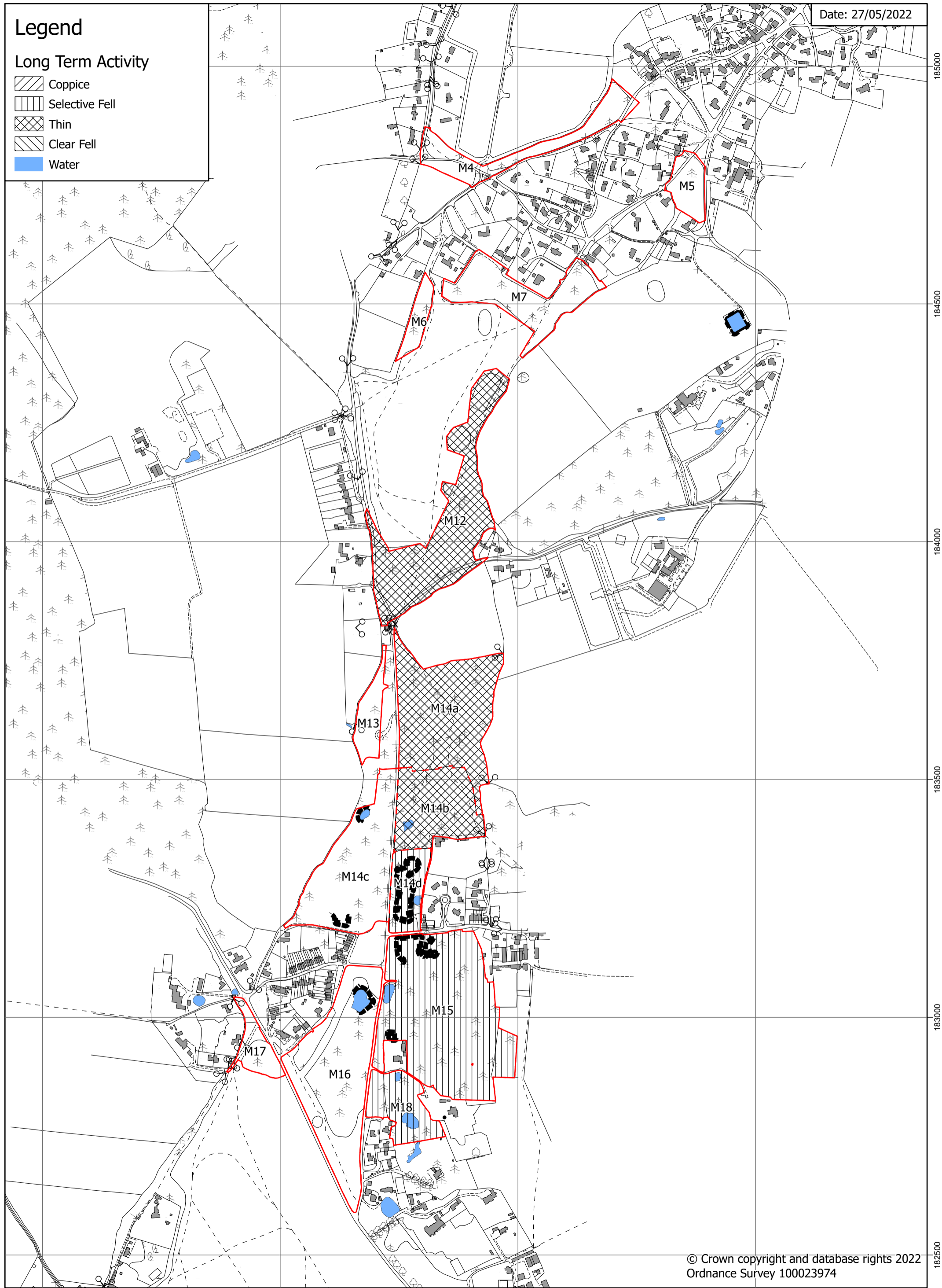
## - Long Term Activity



# Legend

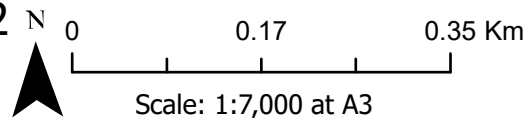
## Long Term Activity

-  Coppice
-  Selective Fell
-  Thin
-  Clear Fell
-  Water



© Crown copyright and database rights 2022  
Ordnance Survey 100023974






# BOB Woodland Management Plan Maidenhead and Cookham Commons 2 - Long Term Activity

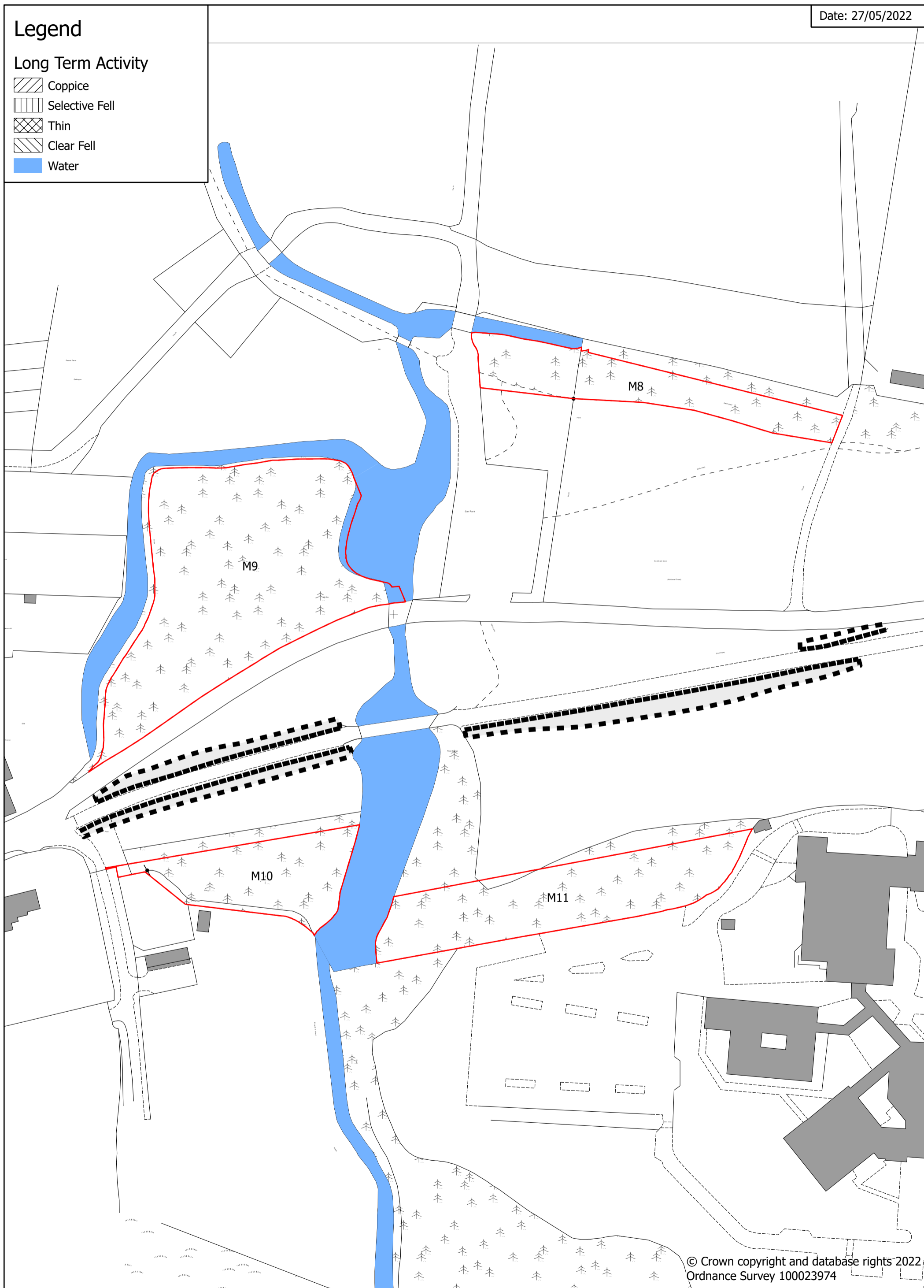




# Legend

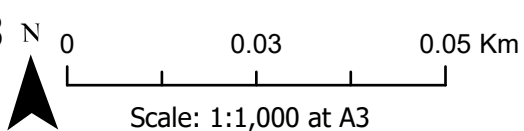
## Long Term Activity

-  Coppice
-  Selective Fell
-  Thin
-  Clear Fell
-  Water



© Crown copyright and database rights 2022  
Ordnance Survey 100023974






# BOB Woodland Management Plan Maidenhead and Cookham Commons 3 - Long Term Activity

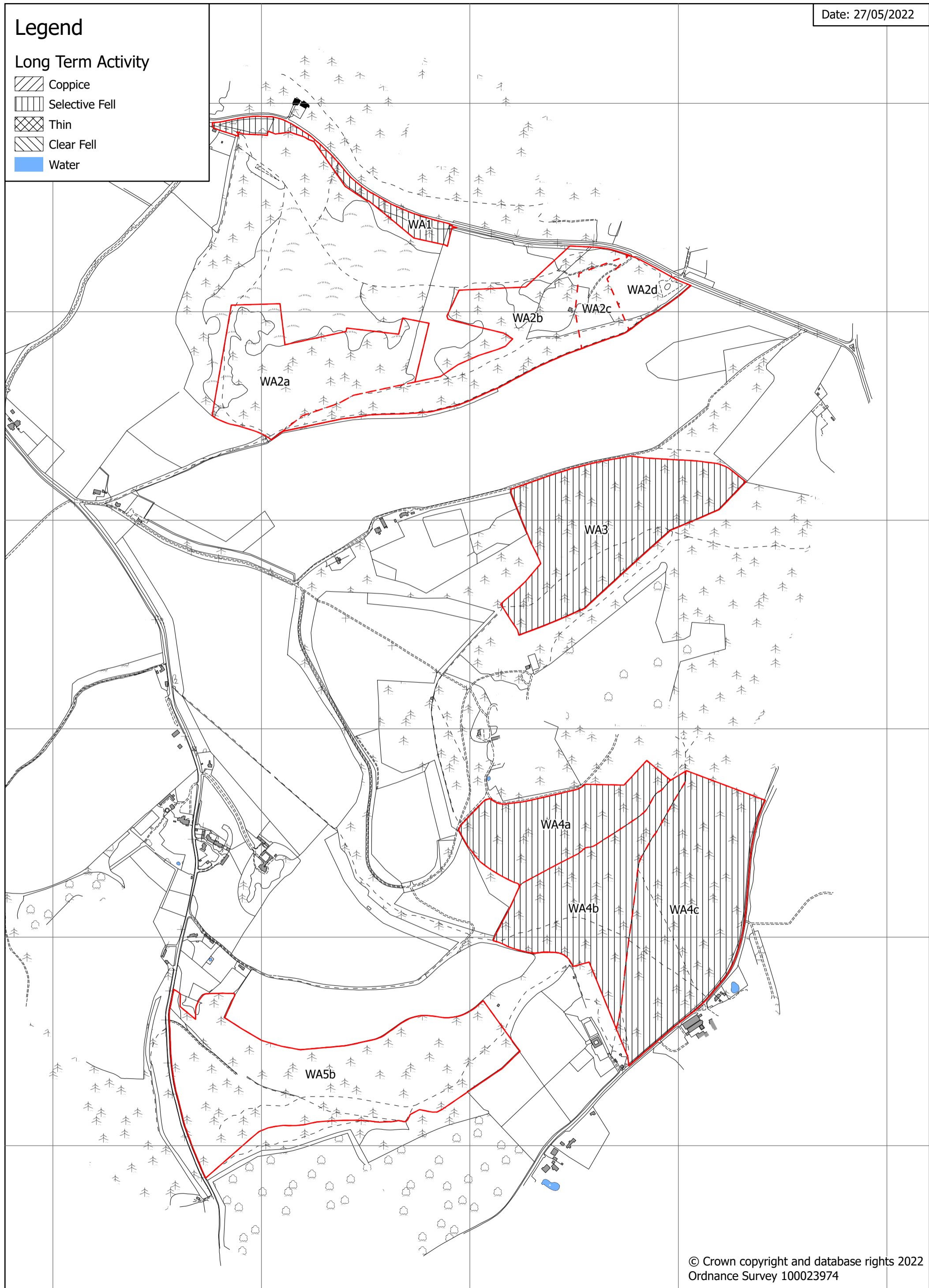




# Legend

## Long Term Activity

-  Coppice
-  Selective Fell
-  Thin
-  Clear Fell
-  Water



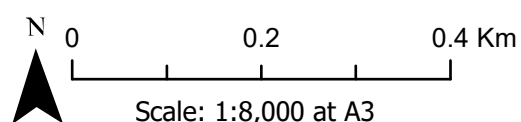
© Crown copyright and database rights 2022  
 Ordnance Survey 100023974

469500                      470000                      470500                      471000                      471500

194000  
193500  
193000  
192500  
192000  
191500








# BOB Woodland Management Plan Watlington Hill and Woods - Long Term Activity



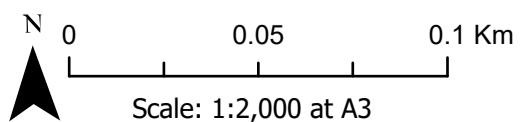
# Legend

## Long Term Activity

-  Coppice
-  Selective Fell
-  Thin
-  Clear Fell
-  Water



# BOB Woodland Management Plan West Wycombe Village and Hill - Long Term Activity



482500

195500

195500

© Crown copyright and database rights 2022  
Ordnance Survey 100023974