

Legend

- CRoW
- Water
- PRow**
- BOAT
- Bridleway
- Footpath
- Restricted Byway

© Crown copyright and database rights 2022
Ordnance Survey 100023974

427500

428000

428500

429000

183500
183000
182500
182000
181500
181000

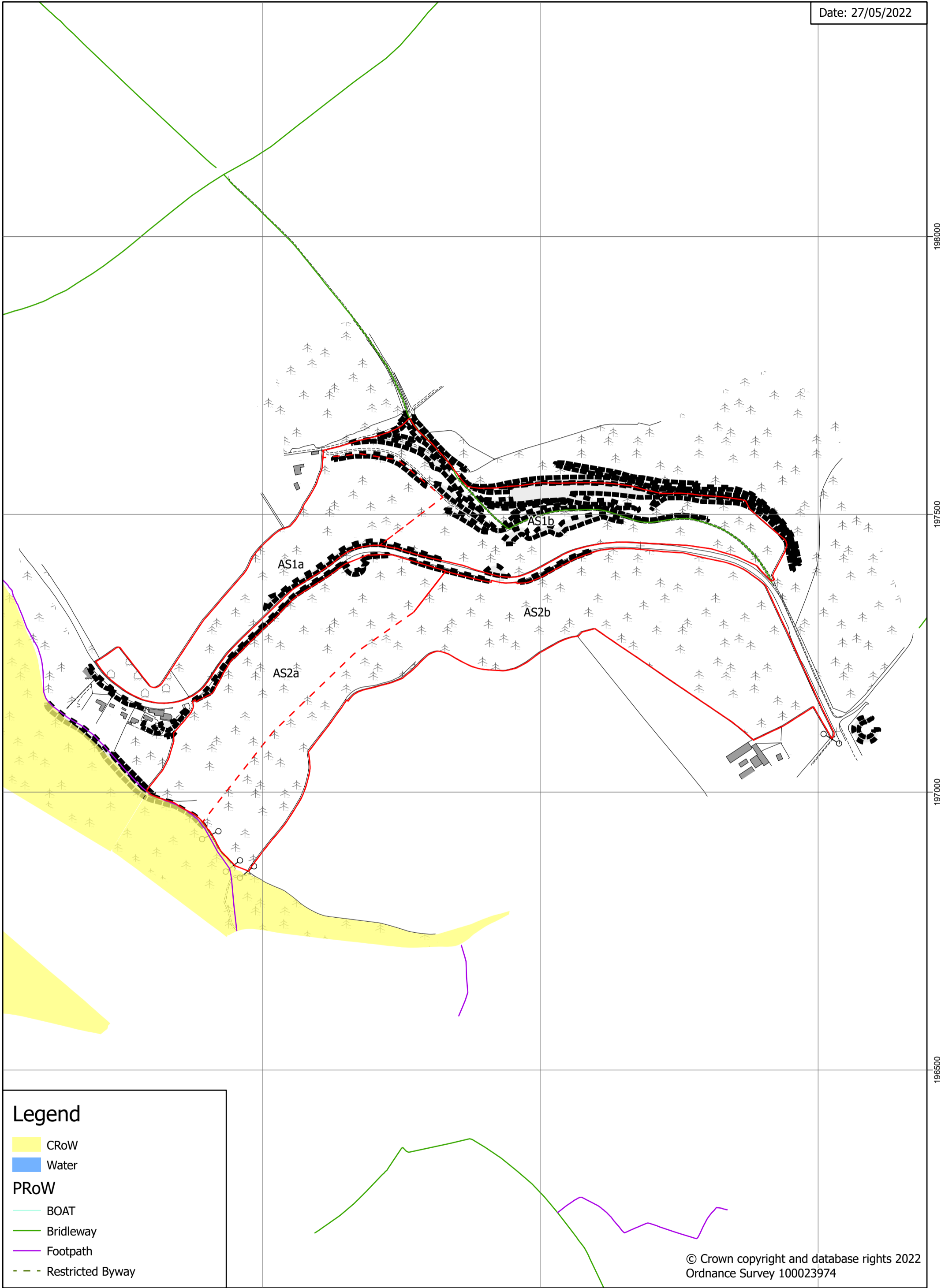


BOB Woodland Management Plan Ashdown House - Sensitivities and Issues



0 0.2 0.4 Km

Scale: 1:8,000 at A3



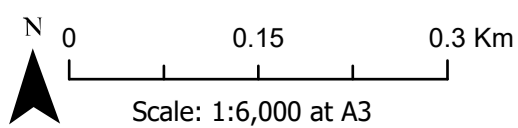
Legend

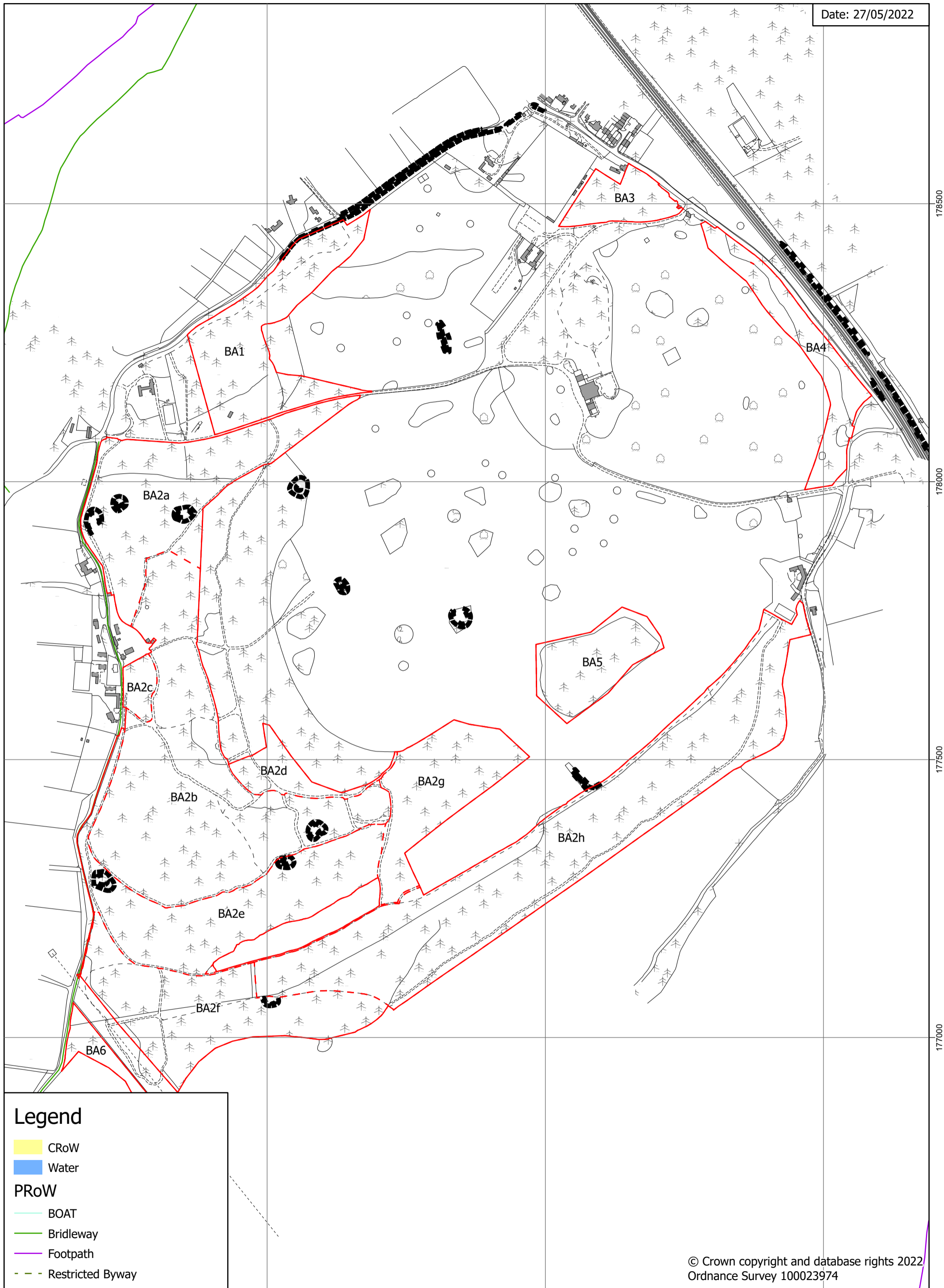
- CRoW
- Water
- PRoW**
- BOAT
- Bridleway
- Footpath
- Restricted Byway

© Crown copyright and database rights 2022
Ordnance Survey 100023974



BOB Woodland Management Plan Aston Wood and Juniper Bank - Sensitivities and Issues





Legend

- CRoW
- Water
- PRow**
- BOAT
- Bridleway
- Footpath
- Restricted Byway

© Crown copyright and database rights 2022
Ordnance Survey 100023974

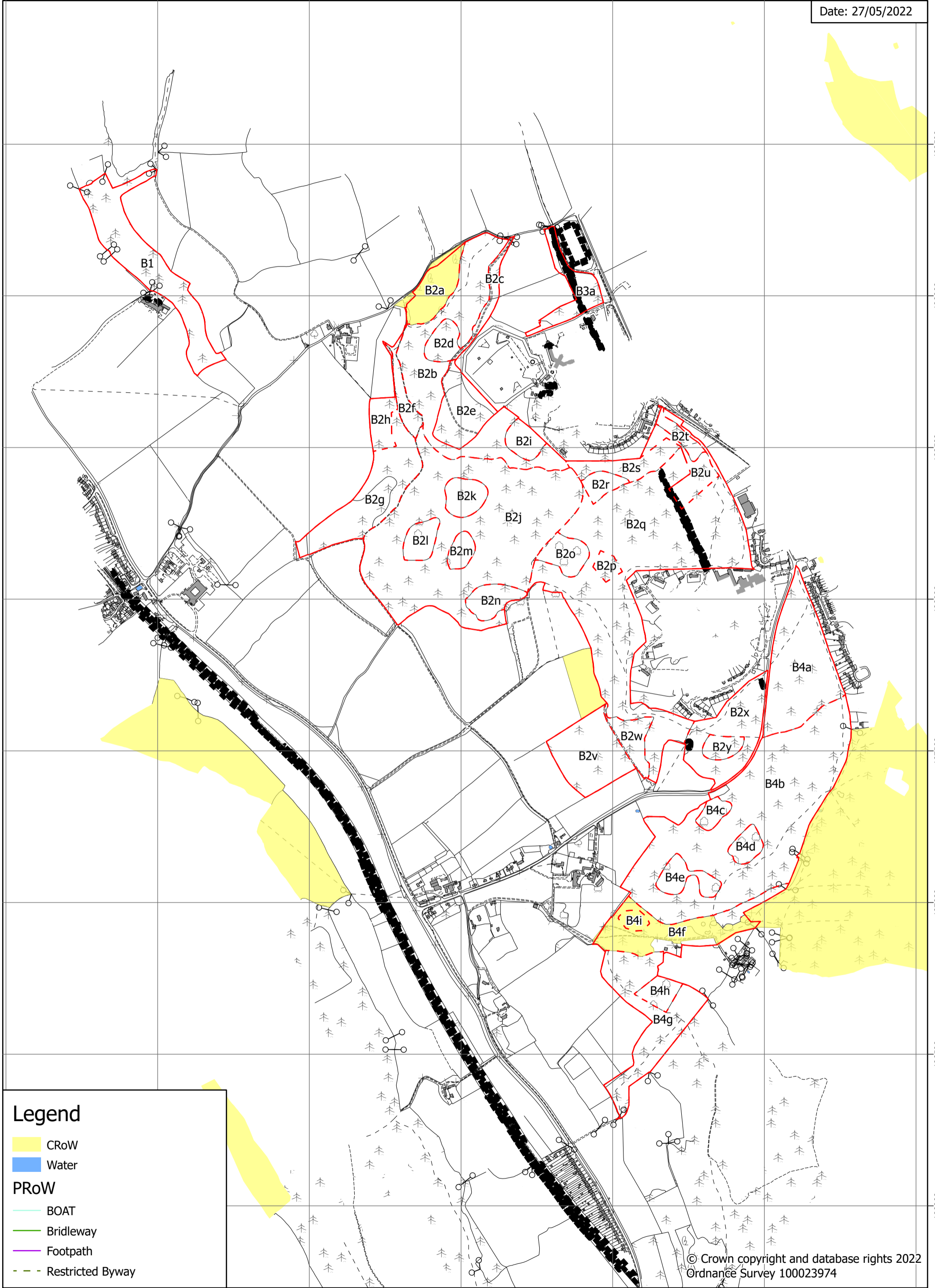


BOB Woodland Management Plan Basildon Park - Sensitivities and Issues



0 0.15 0.3 Km

Scale: 1:6,000 at A3



Legend

- CRoW
- Water

PRoW

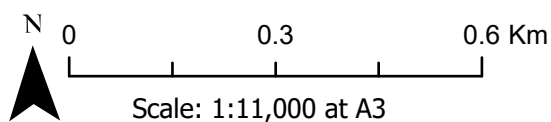
- BOAT
- Bridleway
- Footpath
- Restricted Byway

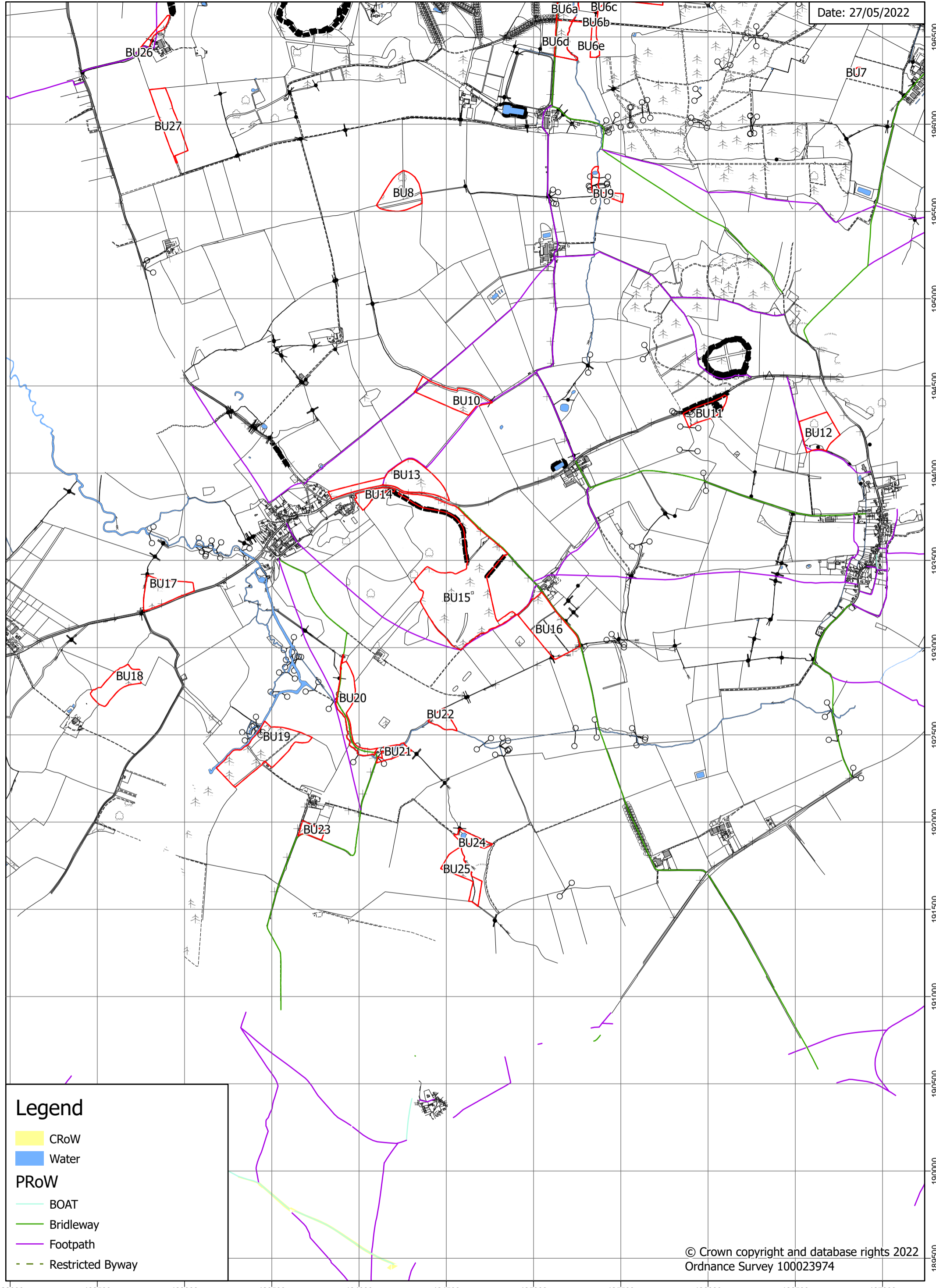
© Crown copyright and database rights 2022
Ordnance Survey 100023974

481000 481500 482000 482500 483000 483500 484000

199500
199000
198500
198000
197500
197000
196500
196000

BOB Woodland Management Plan Bradenham - Sensitivities and Issues





Legend

- CRoW
- Water

PRow

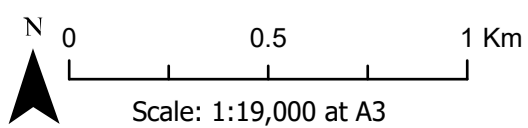
- BOAT
- Bridleway
- Footpath
- Restricted Byway

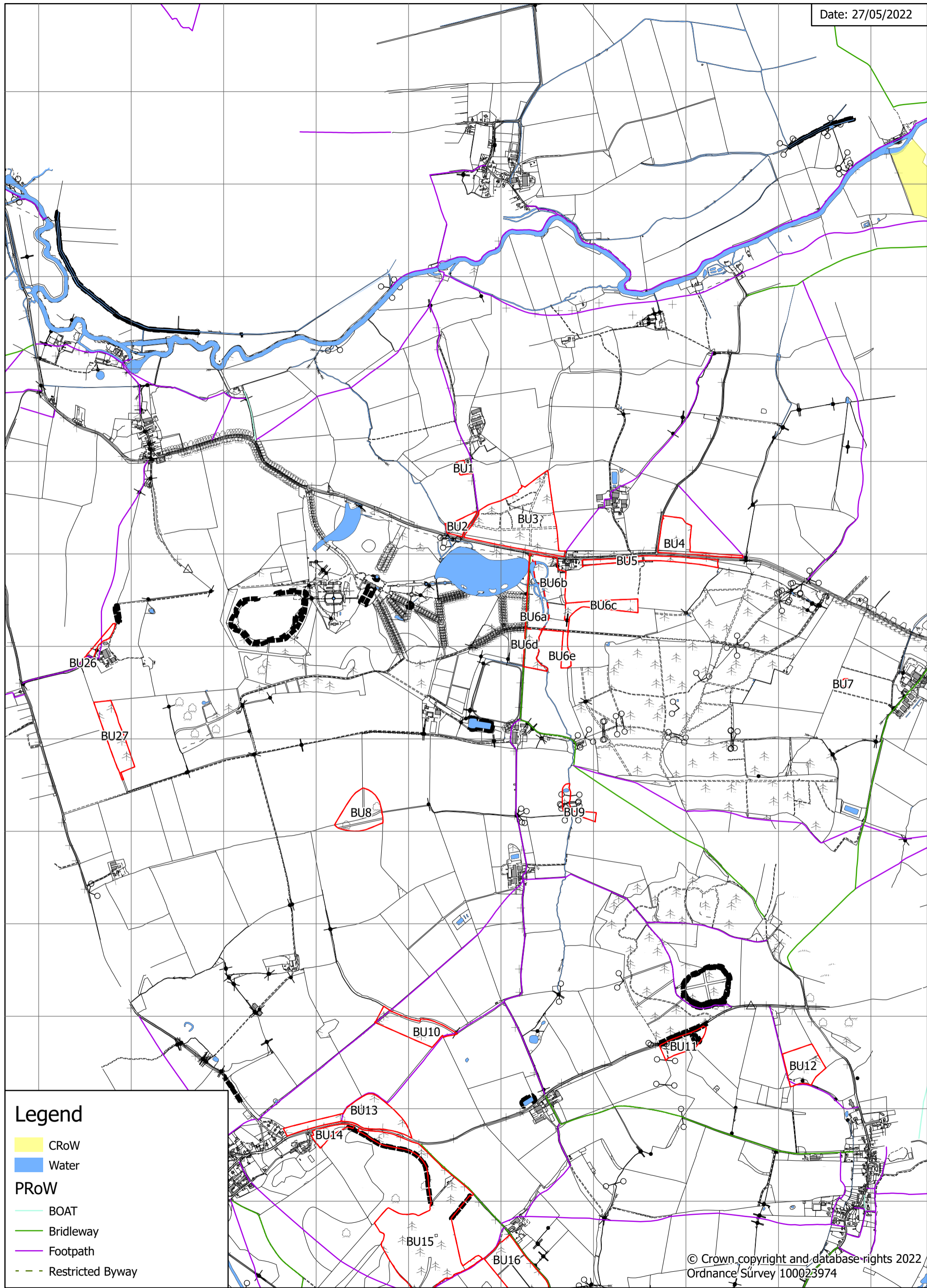
© Crown copyright and database rights 2022
 Ordnance Survey 100023974

422000 422500 423000 423500 424000 424500 425000 425500 426000 426500 427000
 189500 190000 190500 191000 191500 192000 192500 193000 193500 194000 194500 195000 195500 196000 196500

BOB Woodland Management Plan Buscot and Coleshill Estates 1

- Sensitivities and Issues



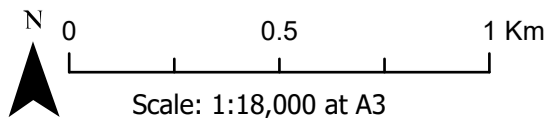


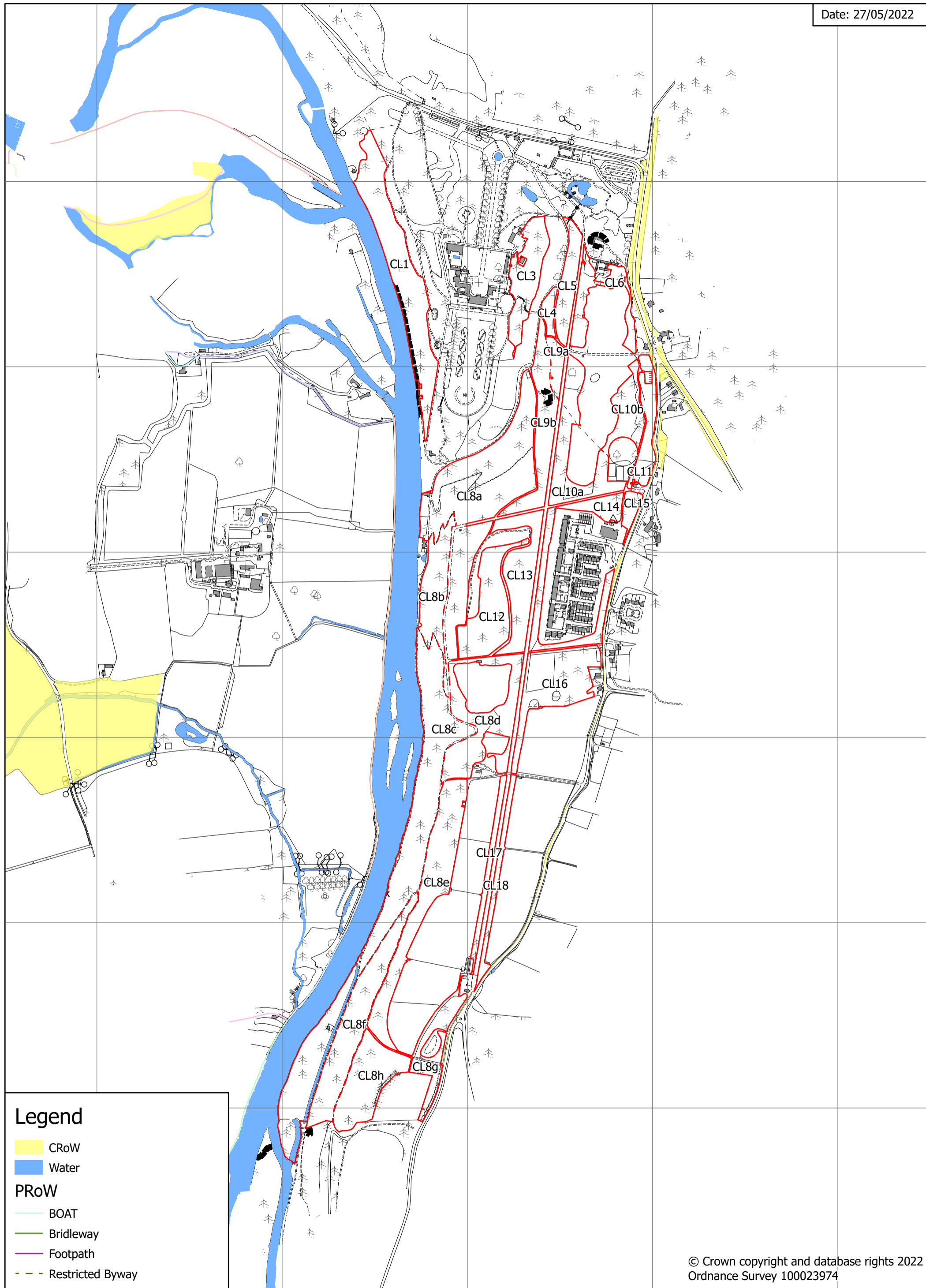
Legend

- CRoW
- Water
- PRoW**
- BOAT
- Bridleway
- Footpath
- Restricted Byway

© Crown copyright and database rights 2022
Ordnance Survey 100023974

BOB Woodland Management Plan Buscot and Coleshill Estates 2 - Sensitivities and Issues



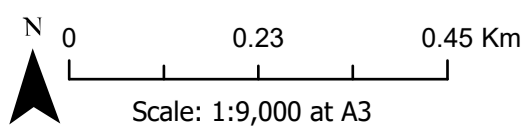


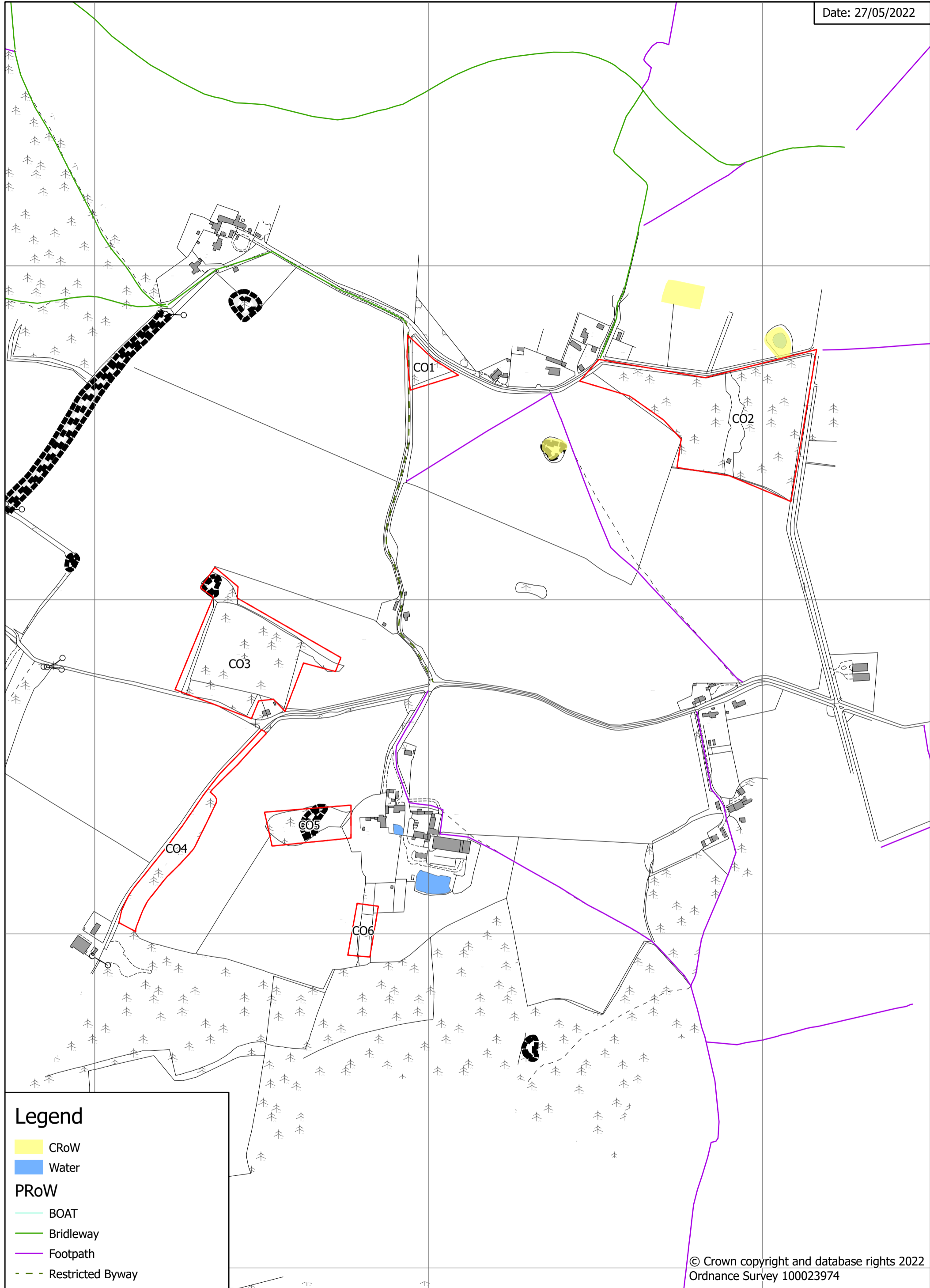
Legend

- CRoW
- Water
- PRoW**
- BOAT
- Bridleway
- Footpath
- Restricted Byway

© Crown copyright and database rights 2022
Ordnance Survey 100023974

BOB Woodland Management Plan Cliveden Estate - Sensitivities and Issues



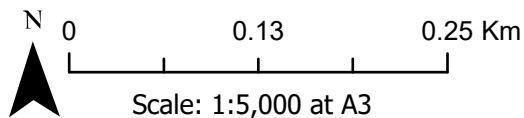


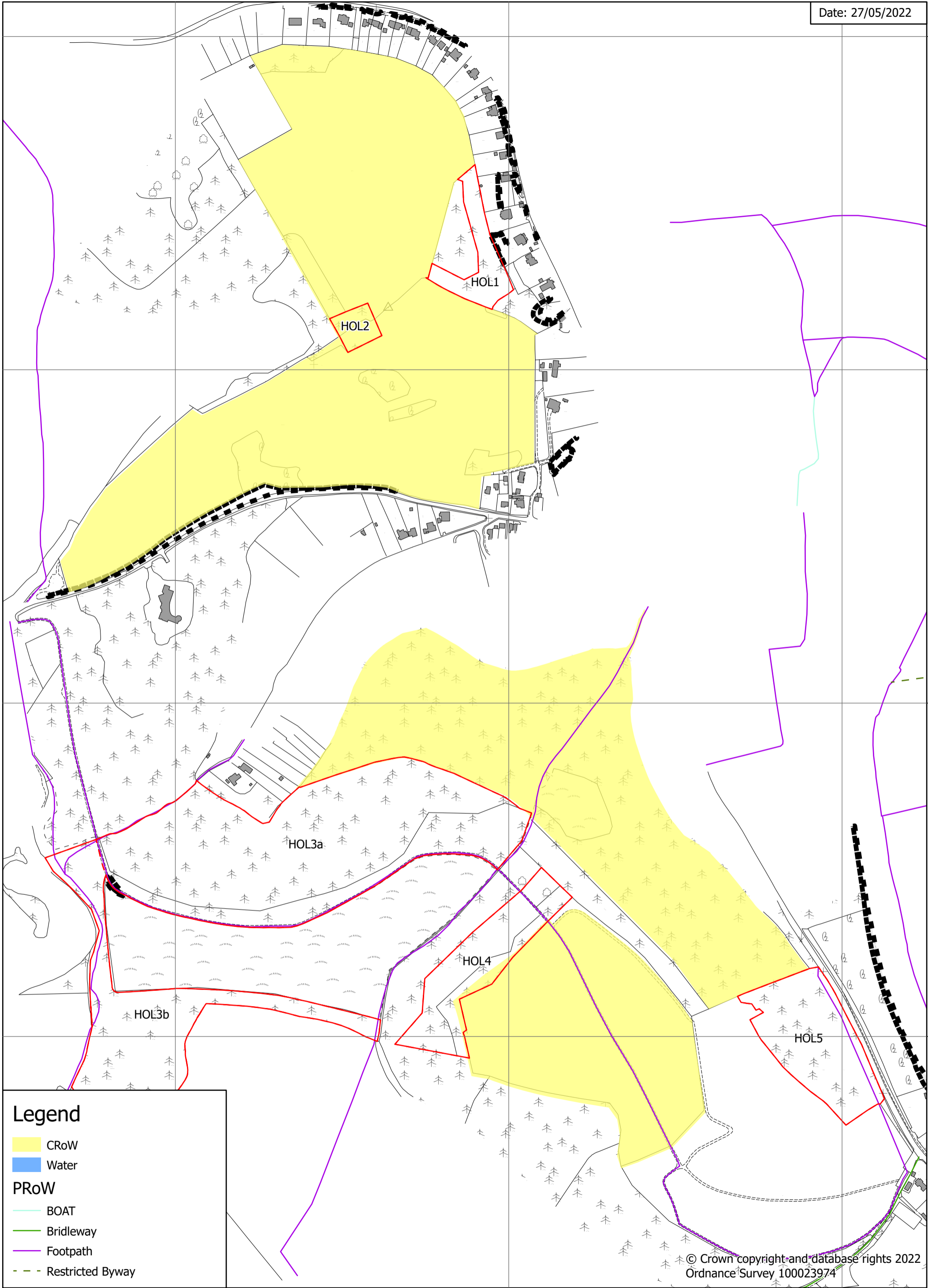
Legend

- CRoW
- Water
- PRoW**
- BOAT
- Bridleway
- Footpath
- Restricted Byway

© Crown copyright and database rights 2022
Ordnance Survey 100023974

BOB Woodland Management Plan Coombe End Farm - Sensitivities and Issues





Legend

- CRoW
- Water
- PRoW**
- BOAT
- Bridleway
- Footpath
- Restricted Byway

© Crown copyright and database rights 2022
Ordnance Survey 100023974

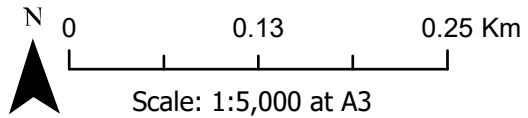
458500

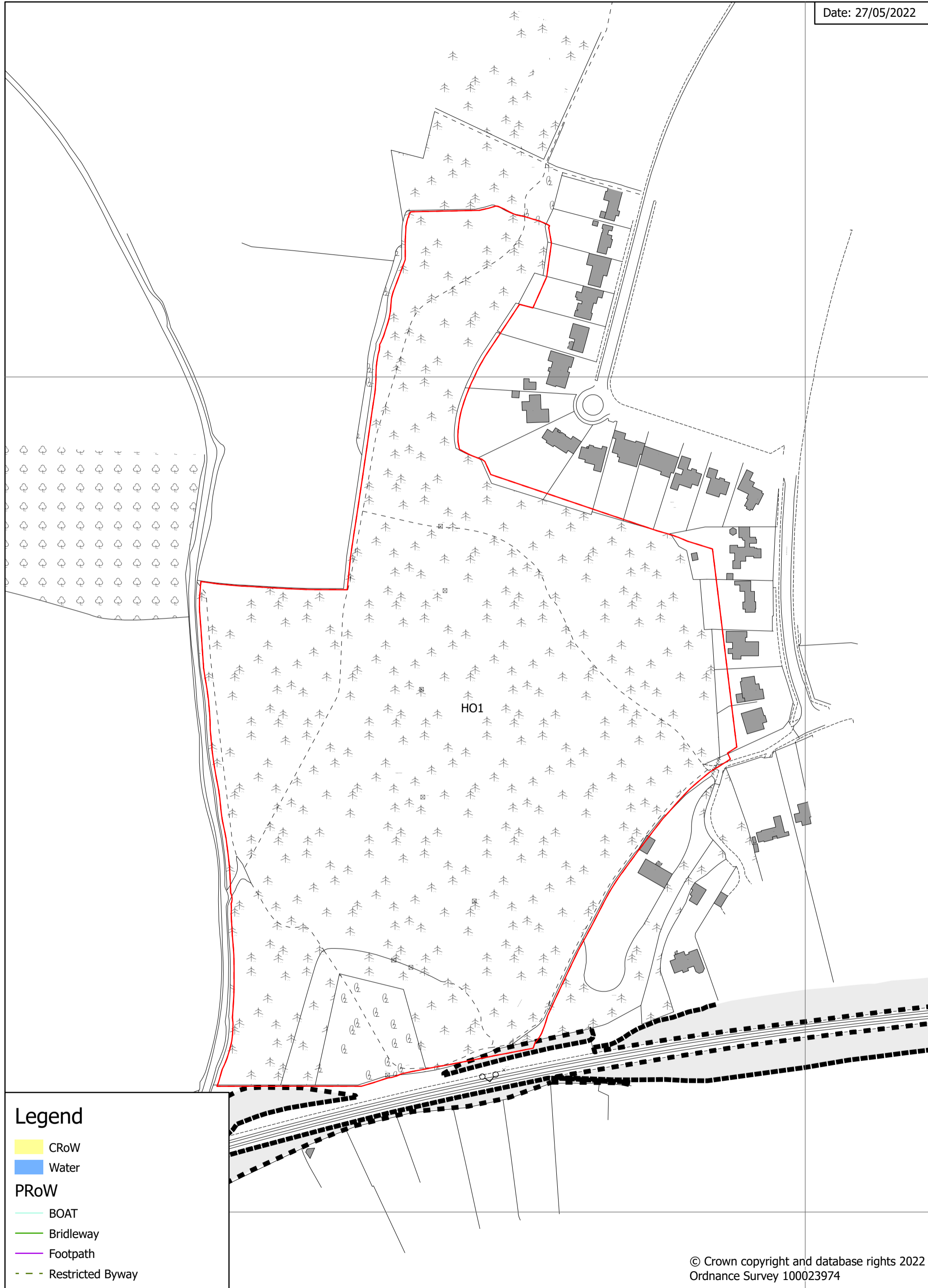
459000

459500



**BOB Woodland Management Plan Goring Gap Sites
- Sensitivities and Issues**





191500

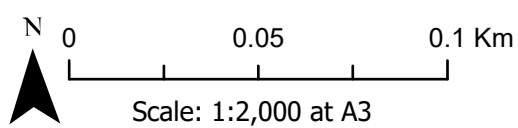
191000

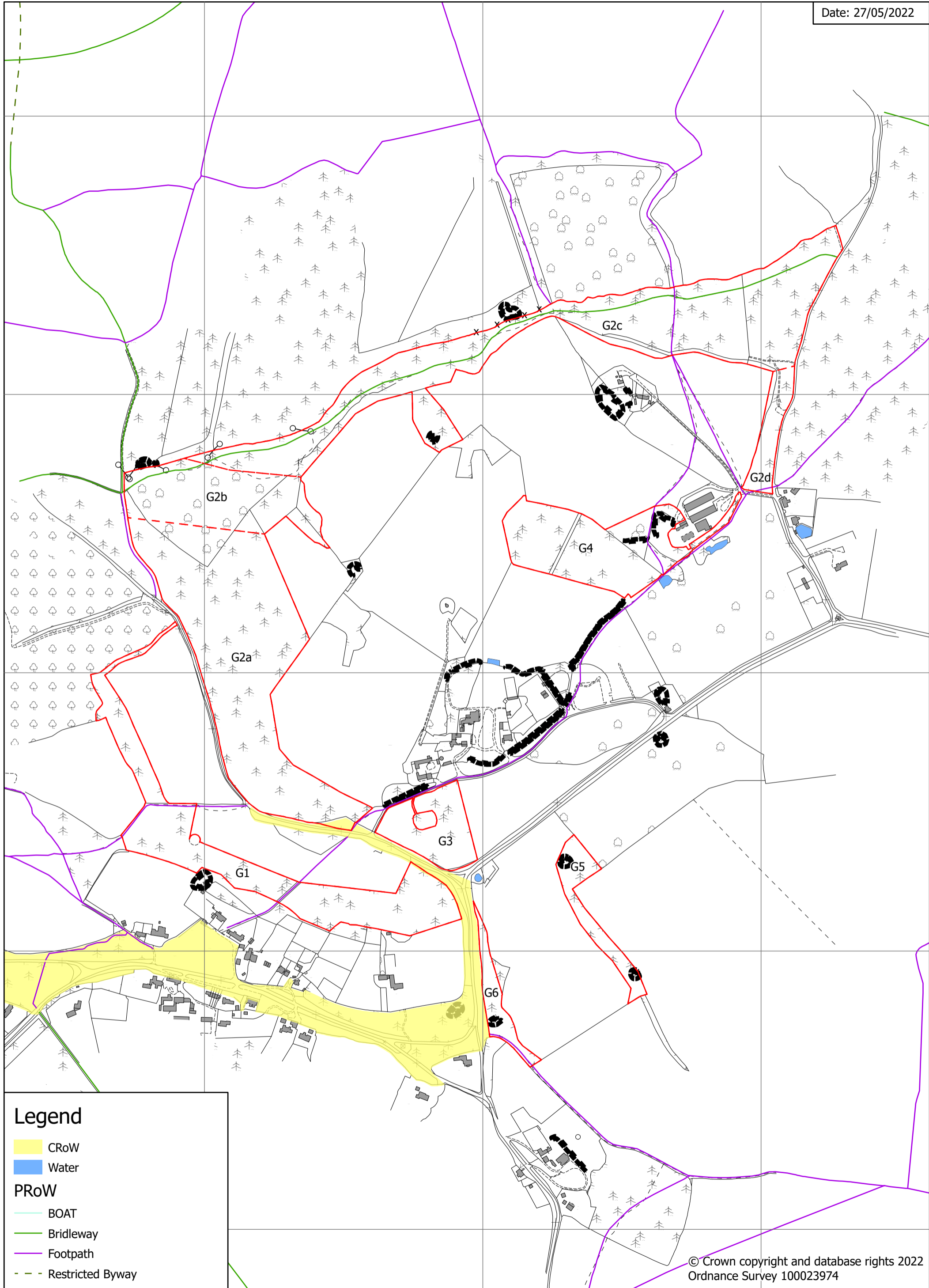
© Crown copyright and database rights 2022
Ordnance Survey 100023974

493000



BOB Woodland Management Plan Goring Gap Sites 2 - Sensitivities and Issues





Legend

- CRoW
- Water
- PRoW**
- BOAT
- Bridleway
- Footpath
- Restricted Byway

© Crown copyright and database rights 2022
Ordnance Survey 100023974

472000

472500

473000

184500
184000
183500
183000
182500

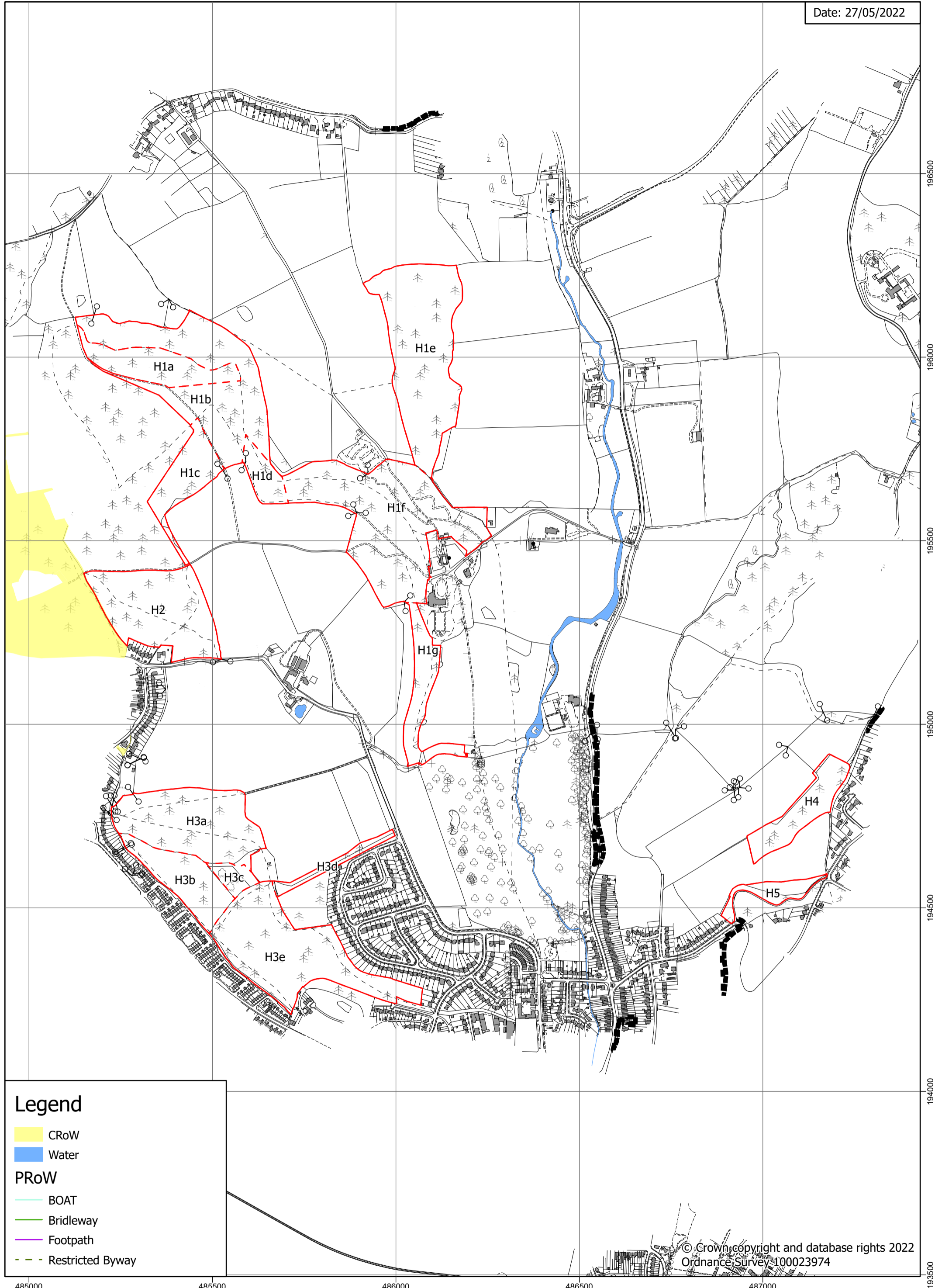


BOB Woodland Management Plan Greys Court - Sensitivities and Issues



0 0.15 0.3 Km

Scale: 1:6,000 at A3



Legend

- CRoW
- Water
- PRoW**
- BOAT
- Bridleway
- Footpath
- Restricted Byway

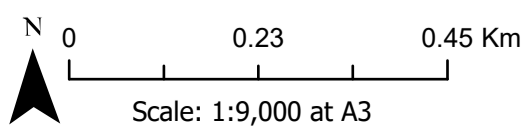
© Crown copyright and database rights 2022
Ordnance Survey 100023974

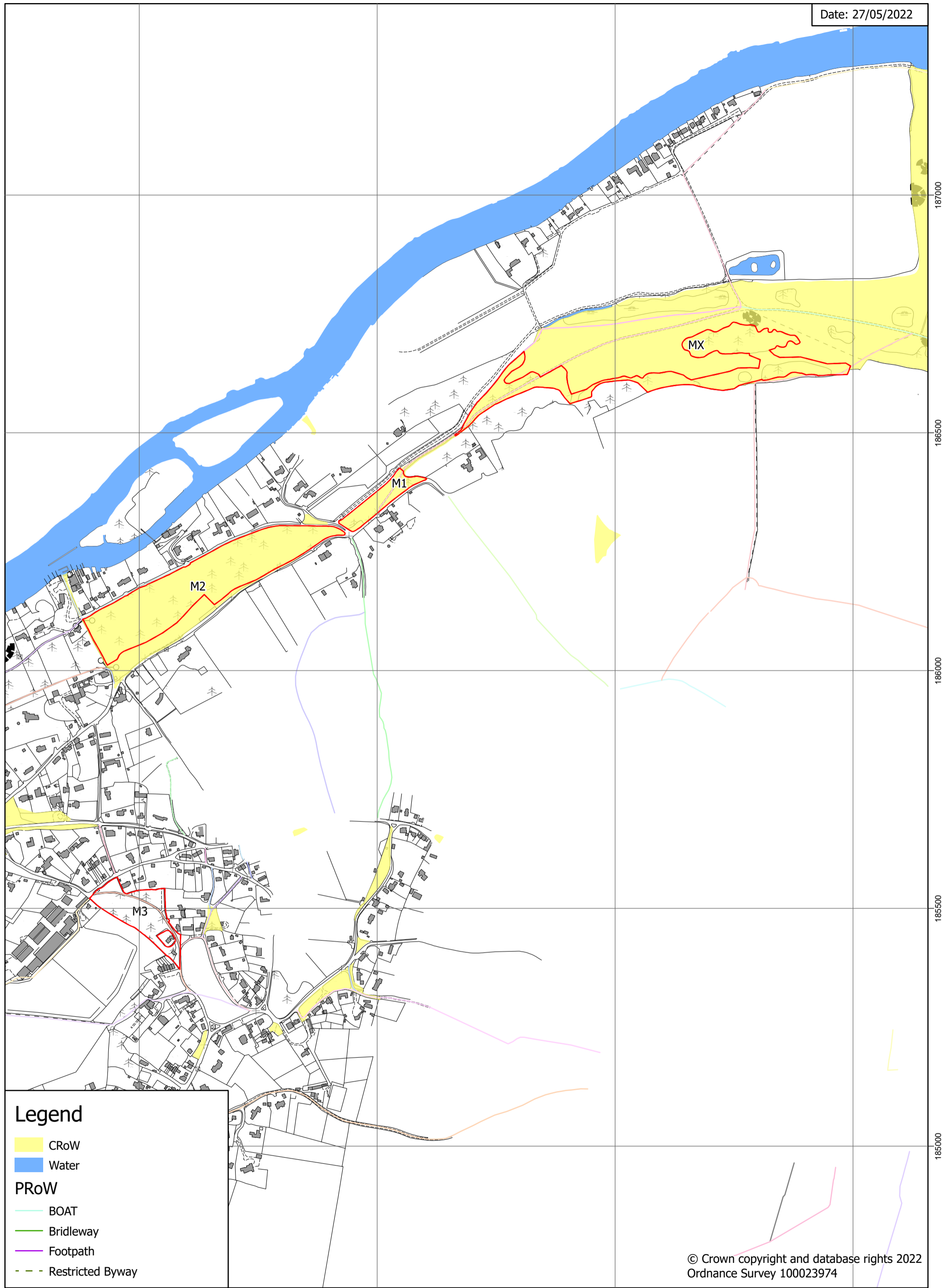
485000 485500 486000 486500 487000

1965000
1960000
1955000
1950000
1945000
1940000
1935000



BOB Woodland Management Plan Hughenden - Sensitivities and Issues





Legend

- CRoW
- Water
- PRow**
- BOAT
- Bridleway
- Footpath
- Restricted Byway

© Crown copyright and database rights 2022
Ordnance Survey 100023974

487000

487500

488000

488500

187000

186500

186000

185500

185000

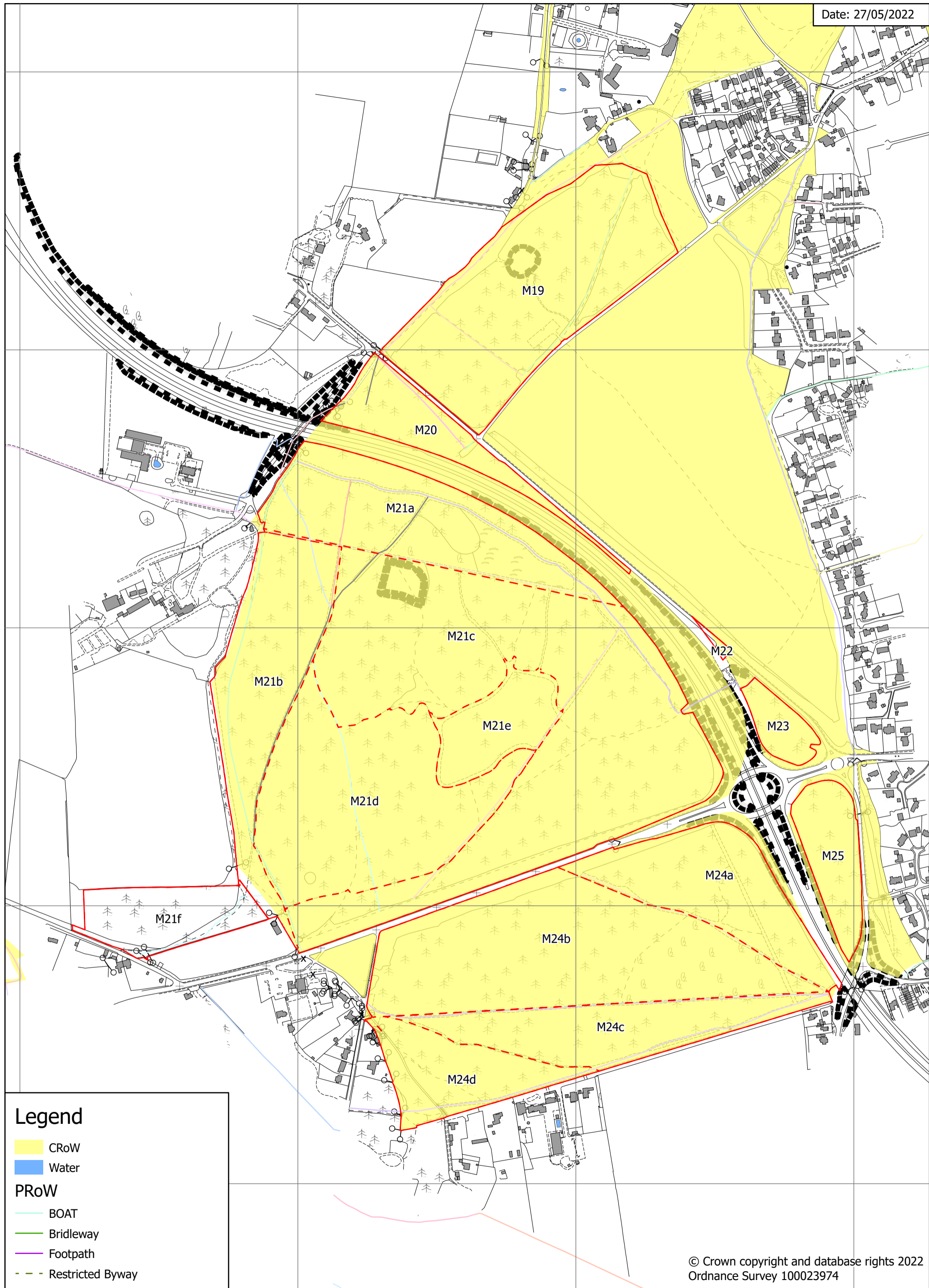


BOB Woodland Management Plan Maidenhead and Cookham Commons - Sensitivities and Issues



0 0.17 0.35 Km

Scale: 1:7,000 at A3

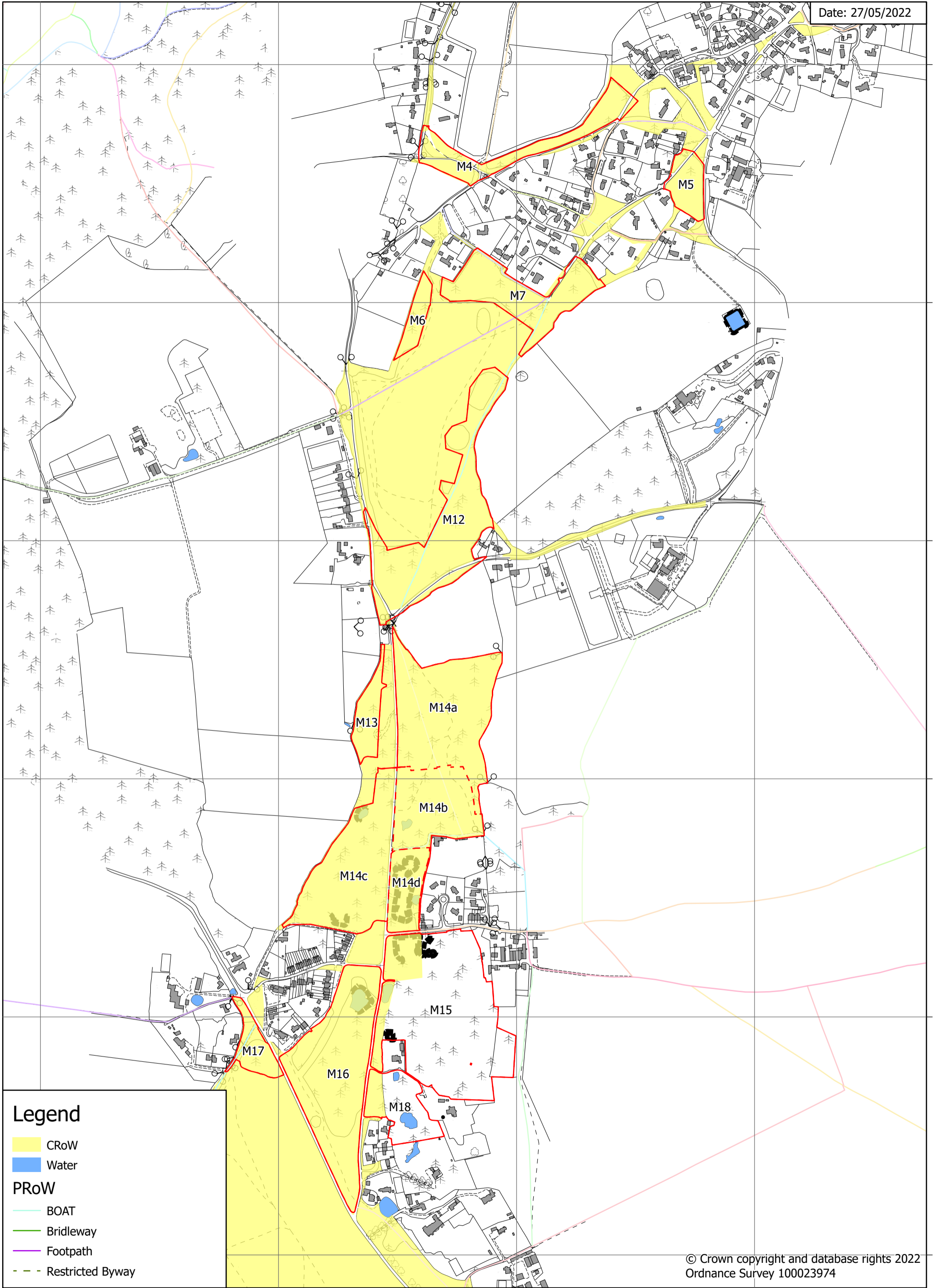


Legend

- CRoW
- Water
- PRoW**
- BOAT
- Bridleway
- Footpath
- Restricted Byway

© Crown copyright and database rights 2022
Ordnance Survey 100023974





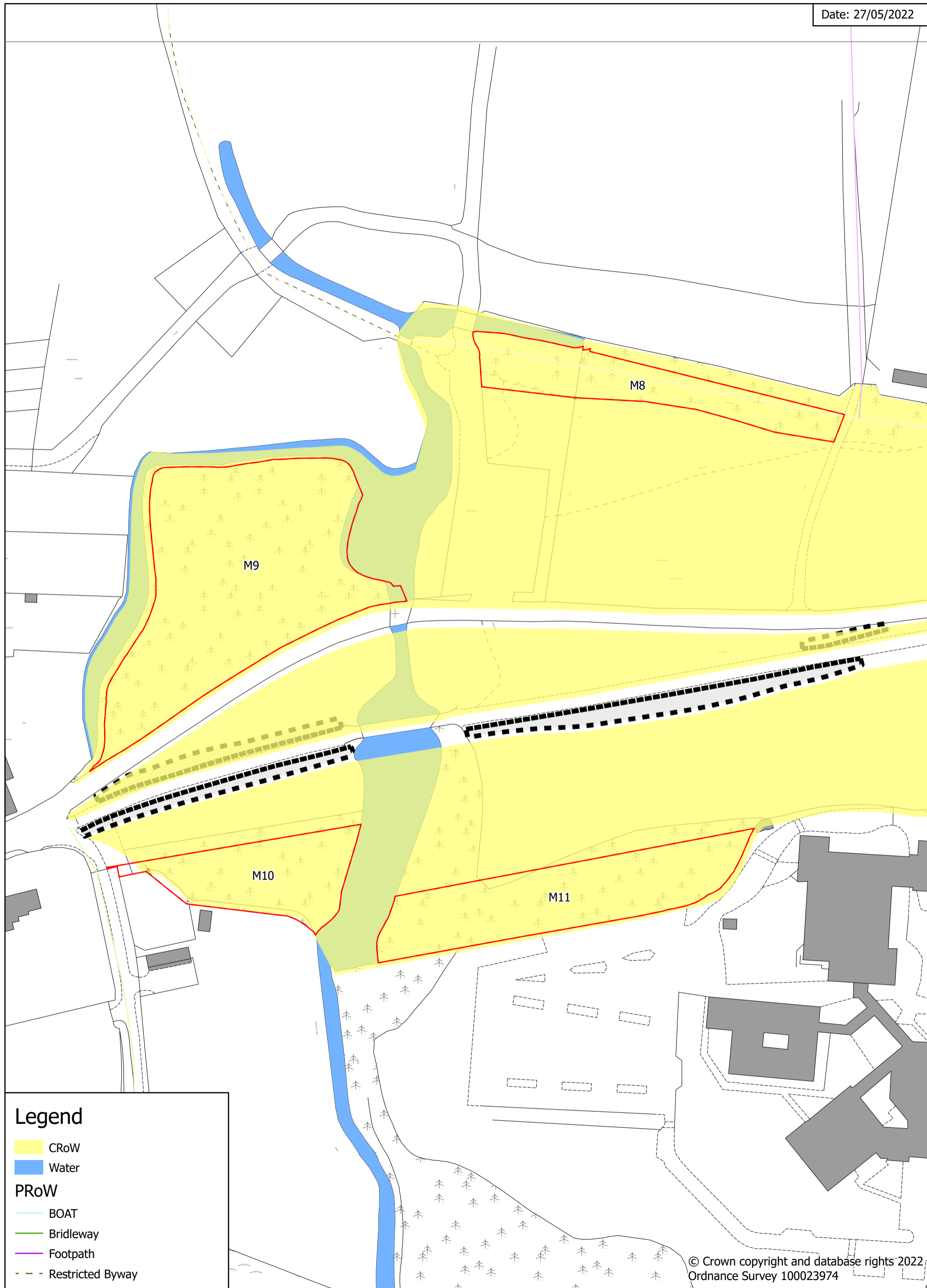
Legend

- CRoW
- Water
- PRoW**
- BOAT
- Bridleway
- Footpath
- Restricted Byway

© Crown copyright and database rights 2022
Ordnance Survey 100023974

485500 486000 486500 487000





Legend

- CRoW
- Water

PRoW

- BOAT
- Bridleway
- Footpath
- Restricted Byway

© Crown copyright and database rights 2022
Ordnance Survey 100023974

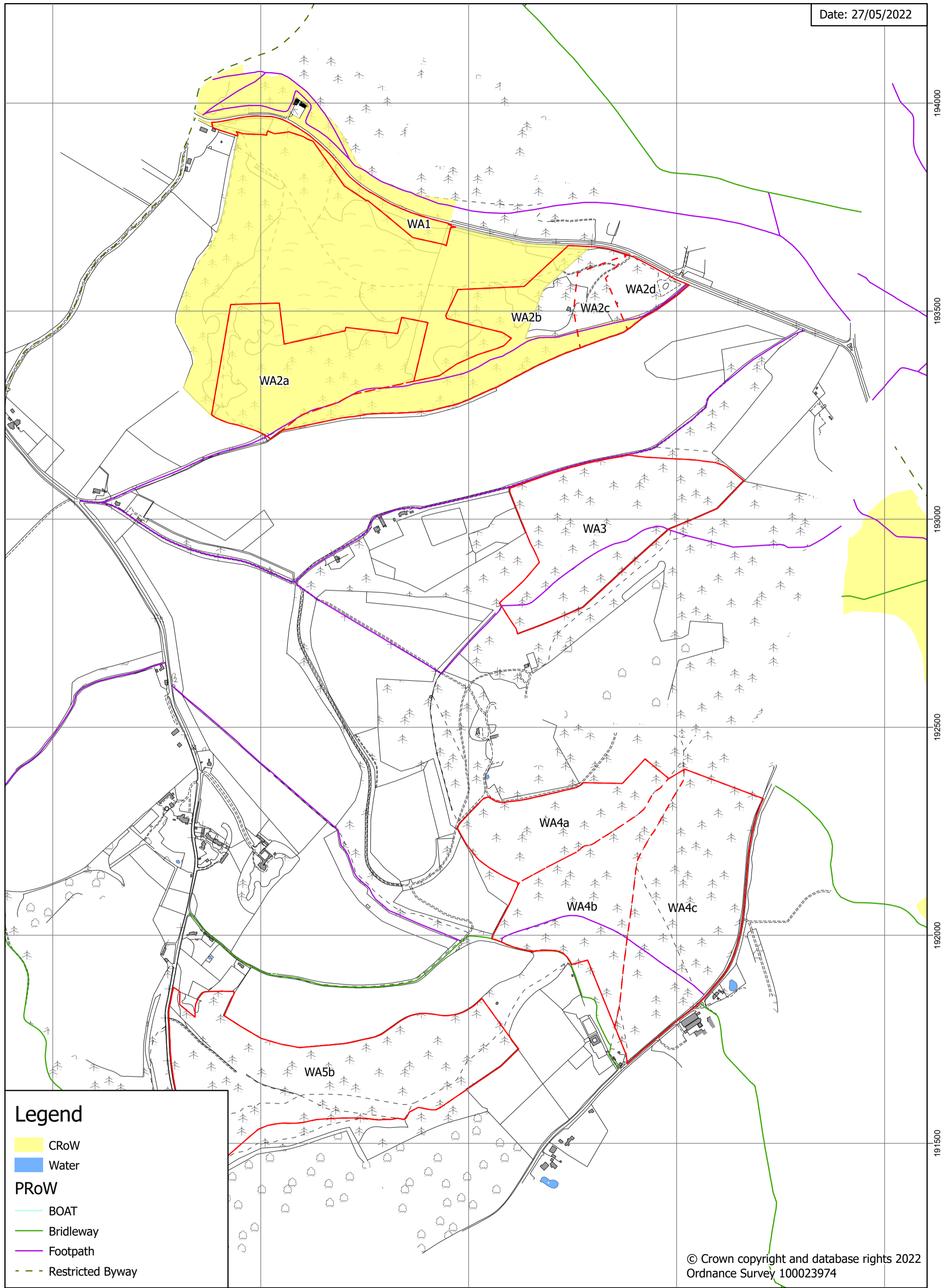


BOB Woodland Management Plan Maidenhead and Cookham Commons 3 - Sensitivities and Issues



0 0.03 0.05 Km

Scale: 1:1,000 at A3



Legend

- CRoW
- Water
- PRow**
- BOAT
- Bridleway
- Footpath
- Restricted Byway

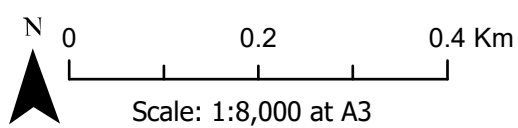
© Crown copyright and database rights 2022
Ordnance Survey 100023974

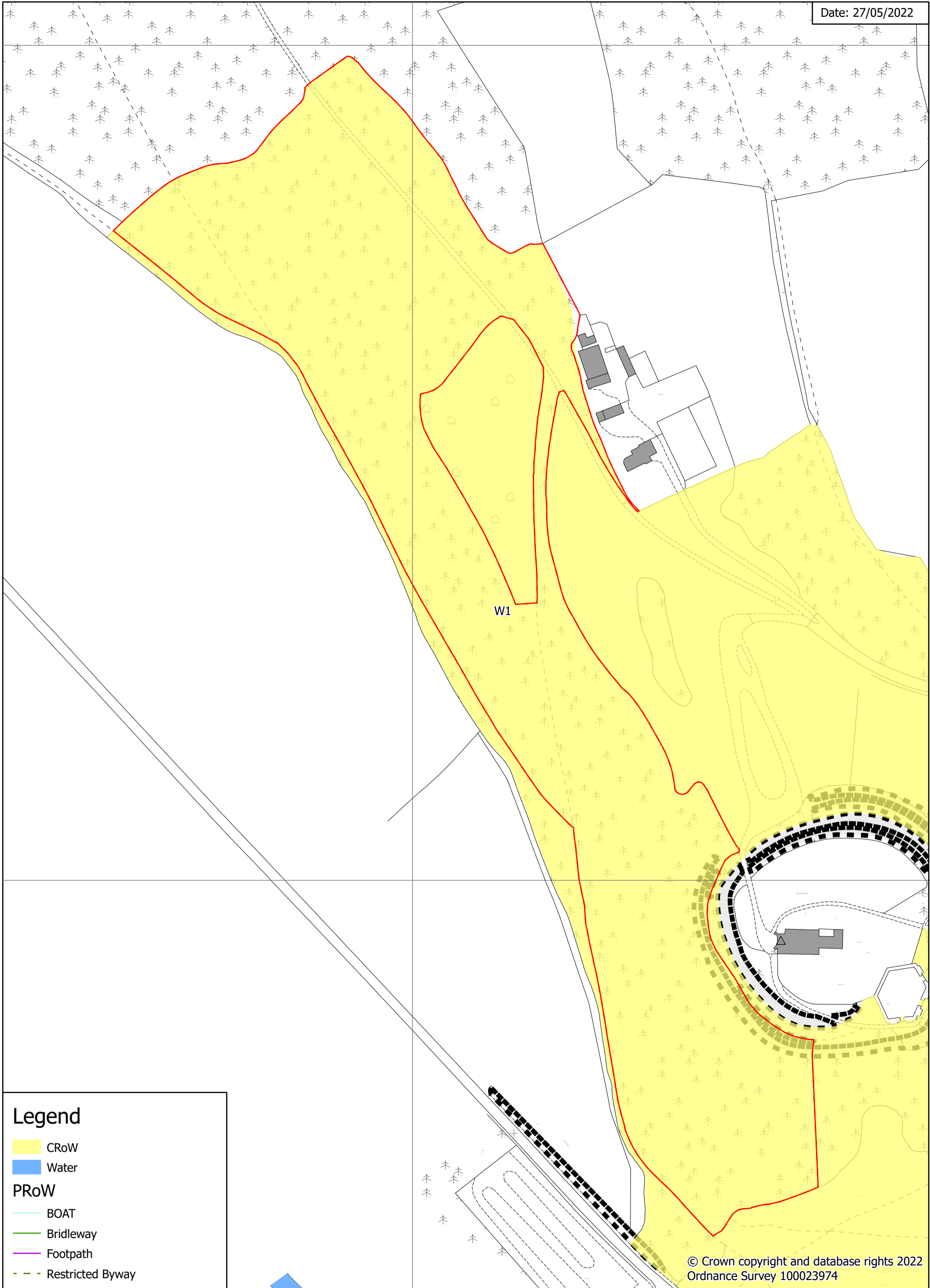
469500 470000 470500 471000 471500

194000
193500
193000
192500
192000
191500



BOB Woodland Management Plan Watlington Hill and Woods - Sensitivities and Issues





Legend

- CRoW
- Water
- PRoW**
- BOAT
- Bridleway
- Footpath
- Restricted Byway

© Crown copyright and database rights 2022
Ordnance Survey 100023974



BOB Woodland Management Plan West Wycombe Village and Hill - Sensitivities and Issues

